

The Public Space Protection Order (East Staffordshire Borough Council) 2016

East Staffordshire Borough Council ("the Authority") has made the following Public Space Protection Order under section 59 of the Anti Social Behaviour, Crime and Policing Act 2014 ("the Act")

This Order comes into force on 31 October 2016 for a period of 3 years.

In this Order an "Authorised Officer of the Authority" means an employee of the authority who is authorised in writing by the Authority for the purposes of giving directions under this Order.

Authorised persons includes "Authorised Officer of the Authority"

Offences

1. Dog Fouling and Carrying a Receptacle

- 1.1 This article applies to all land which is within the authority of East Staffordshire Borough Council to which the public or any section of the public has access, on payment or otherwise, as of right or by virtue of express or implied permission and shown in the map contained at Schedule 1 of this Order
- 1.2 If a dog defecates at any time on land to which this article applies and a person who is in charge of the dog at that time fails to remove the faeces from the land forthwith, that person shall be guilty of an offence unless-
 - (a) He/she has reasonable excuse for failing to do so; or
 - (b) The owner, occupier or other person or authority having control of the land has consented (generally or specifically) to his failing to do so
- 1.3 If a person who is in charge of the dog does not have or produce when requested by an Authorised person a receptacle for picking up dog faeces, that person shall be guilty of an offence
- 1.4 A Receptacle is defined as any poop-scoop bag or the equivalent capable of holding faeces for disposal in a litter bin

Penalty

- 1.5 A person who is guilty of an offence under article 1 shall be liable on summary conviction to a fine not exceeding level 3 on the standard scale

2. Dog Exclusion

2.1 This article applies to the land specified in the Schedule 2 to this Order

2.2 A person in charge of a dog shall be guilty of an offence if, at any time, he/she takes the dog onto, or permits the dog to enter or to remain on, any land to which this article applies unless-

- (a) he/she has a reasonable excuse for doing so; or
- (b) the owner, occupier or other person or authority having control of the land has consented (generally and specifically) to his/her doing so

2.3 A person who is guilty of an offence under article 2 shall be liable on summary conviction to a fine not exceeding level 3 on the standard scale

2.4 Nothing in article 1 and 2 applies to a person who-

(a) is registered as a blind person in a register compiled under section 29 of the National Assistance Act 1948; or

(b) is deaf, in respect of a dog trained by Hearing Dogs for Deaf People (Registered Charity Number 293358) and upon which he relies for assistance

2.5 For the purposes of article 1 and 2-

(a) a person who habitually has a dog in his/her possession shall be taken to be in charge of the dog at any time unless at that time some other person is in charge of the dog; and

(b) each of the following is a "prescribed charity"-

- (i) Dogs for the Disabled (Registered Charity Number 700454)
- (ii) Support Dogs (Registered Charity Number 1088281)
- (iii) Canine Partners for Independence (Registered Charity Number 803680)
- (iv) Dog A.I.D (Registered Charity Number 1098619)

- (v) Medical Detection Dogs (Registered Charity Number 1124533)

3. Dogs on Leads

- 3.1 This article applies to the land specified in the Schedule 3 of this Order
- 3.2 A person in charge of a dog shall be guilty of an offence if, at any time, on any land to which this article applies he/she does not keep the dog on a lead of not more than five (5) metres in length, unless-
- (a) he/she has a reasonable excuse for doing so; or
 - (b) the owner, occupier or other person or authority having control of the land has consented (generally and specifically) to his/her doing so
- 3.3 For the purposes of this article a person who habitually has a dog in his/her possession shall be taken to be in charge of the dog at any time unless at that time some other person is in charge of the dog.

Penalty

- 3.3 A person who is guilty of an offence under article 1 shall be liable on summary conviction to a fine not exceeding level 3 on the standard scale

4. Dogs on Lead by Direction

- 4.1 This article applies to all land which is within the authority of East Staffordshire Borough Council to which the public or any section of the public has access, on payment or otherwise, as of right or by virtue of express or implied permission and shown in the map contained at Schedule 1 of this Order
- 4.2 A person in charge of a dog shall be guilty of an offence if, at any time, on any land to which this article applies, he/she does not comply with a direction given to him/her by an authorised officer of the Authority to put and keep the dog on a lead of not more than five (5) metres in length, unless-
- (a) He/she has reasonable excuse for failing to do so; or
 - (b) The owner, occupier or other person or authority having control of the land has consented (generally or specifically) to his failing to do so
- 4.3 For the purposes of this article-

- (a) A person who habitually has a dog in his/her possession shall be taken to be in charge of the dog at any time unless at that time some other person is in charge of the dog;
- (b) An authorised officer of the Authority may only give a direction under this article to put and keep a dog on a lead if such restraint is reasonably necessary to prevent a nuisance or behaviour by the dog likely to cause annoyance or disturbance to any other person on any land to which this article applies or the worrying or disturbance of any animal or bird

Penalty

4.4 A person who is guilty of an offence under article 4 shall be liable on summary conviction to a fine not exceeding level 3 on the standard scale

EXECUTED AS A DEED by affixing)
THE COMMON SEAL of)
EAST STAFFORDSHIRE BOROUGH COUNCIL)
This day of 2016)
In the presence of:-)

Gymah-jild

Authorised signatory



16039

Public Space Protection Order (East Staffordshire Borough Council) 2016

Schedule 1

East Staffordshire Wards



Public Space Protection Order (East Staffordshire Borough Council) 2016

Schedule 2

All land described in the following Schedule being land which lies within administrative area of the Council (and shown edged red on the plans attached hereto), which is:

- (i) Open to the air (which includes any land which is covered if it is open to the air on at least one side); and
- (ii) To which the public are entitled or permitted to have access (with or without payment)
- (iii) Which is signed at its entrance(s) as a **Dogs Excluded** area (whether the sign uses those particular words or words and/or symbols having like effect)

Land Designated Specifically:

Public Space Protection Orders	Details of Locations
Abbey	Mallens Croft play area fenced
Anglesey	Anglesey Road Community Park play area fenced and open play area
Anglesey	Uppermills Community Park
Anglesey	Uppermills Play area - open play
Barton under Needwood	Collinson Road play area
Barton under Needwood	Oak Road Park and play area
Bramshall Parish	Bramshall St Lawrence Church yard
Bramshall Parish	Bramshall Recreation Grounds play area fenced
Branston	Aviation Lane play area
Branston	Branston Water Park play area fenced
Branston	Clays Lane play area
Branston	Glencroft Close play area fenced
Branston	Higgot Close play area fenced

Branston	Lonsdale Road play area fenced
Branston	Mellor Road play area fenced
Branston	Newman Drive play area fenced
Branston	Palmer Close play area fenced
Branston	Portland Avenue play area fenced
Branston	Torrence Close play area/open play
Branston	Caraway Drive play area fenced
Branston	Shipleigh Close play area fenced
Branston	Regents Park play area fenced
Brizlincote	Ashbrook play area fenced
Brizlincote	Franklin Close play area fenced
Brizlincote	Grasmere Close play area
Brizlincote	Hargate Road play area fenced
Brizlincote	Clifton Way play area fenced
Brizlincote	Tower Woods play area fenced
Brizlincote	Trevelyn Close play area fenced
Burton	Wetmore Community Play Park area fenced
Burton	The Waterfront play area fenced
Burton	The Maltings play area fenced
Churnet	Millbank Drive play area fenced
Churnet	Woodland Drive play area fenced
Denstone	Former Railway Line Teen Recreation area open

Denstone	Oak Road play area fenced
Draycott Parish	Draycott playing field Stoneybrook Adventure playground open play on/around play equipment
Eton	Eton Road Community Park in its entirety
Hanbury Parish Council	Wood Lane play area fenced
Horninglow	Horninglow Community Play park area fenced
Horninglow	Carver Road Play area open play
Marchington Parish	Silver Lane play area fenced
Marchington Parish	Forrest Side play area fenced
Marchington	David Share Memorial play area
Needwood	Oak Road Park play area fenced
Needwood	Sandiway Play area fenced
Newborough Parish	Duffield Lane Green in its entirety
Newborough Parish	Duffield Elton Close Playground
Rangemore	Playing field open area
Rocester Parish	High Street Recreation Ground
Shobnall	Princess Street play area (Unity Park)
Shobnall - Dogs on leads -Weekends only 9am to 5pm 1 Sept to 31 May	Shobnall Fields - (playing fields play area fenced/Skateboard Park/Running Tracks fenced/Tennis Courts fenced/Bowling Green)
Stapenhill	Cumberland Road play area fenced/open play
Stapenhill	Edgehill Community Park play area fenced
Stapenhill	Heath Road Community Park play area fenced
Stapenhill	Gardens play area fenced
Stramshall Parish	High Street Village Green

Stramshall Parish	Broomeyclose Lane playing field open play area
Stramshall	Grassed area surrounding Village Hall
Stretton	Bitham Lane Community Park play area fenced
Stretton	Bitham Court play area fenced
Stretton	Hillfield Playing Fields play area fenced
Stretton	Knightsbridge Way play area fenced
Stretton	Manton Close play area fenced
Stretton	Millennium Garden fenced area
Stretton	Amberlands area fenced
Town	Avocet Close play area fenced
Town	Blounts Drive play area fenced
Town	Brookland Close play area fenced
Town	Chaffinch Drive play area fenced
Town	George Elliott's Close play area open
Town	Hazelwalls Community Park play area fenced
Town	Heron Drive play area fenced
Town	Kestral Close play area fenced
Town	Lark Rise play area fenced
Town	Oldfield Park play area fenced
Town	Pennycroft Lane Community Park play area fenced
Town	Silver Birch Close play area fenced
Town	Skylark Close play area fenced
Town	Seagrams Way play area fenced

Town	Kynnersley Croft play area fenced
Town	Demontford Way play area fenced
Town	Russell Close play area fenced
Tutbury and Outwoods	The Park Pale play area fenced
Tutbury and Outwoods	Tutbury Mill site play area fenced/open play
Tutbury and Outwoods	Green Valley Drive play area fenced
Tutbury and Outwoods	Cromwell Close play area open play
Tutbury and Outwoods	Beamhill Road play area
Uttoxeter Heath	Davis Drive play area open play
Uttoxeter Heath	Grange Road Recreation play area open play
Uttoxeter Heath	Weaver Lodge play area fenced
Uttoxeter Heath	The Willows play area fenced
Weaver	Moorlands Drive play area fenced
Winshill	Canterbury Road Community Park play area fenced
Winshill	Mill Hill Lane play area fenced
Winshill	Newton Road play area fenced
Winshill	Wheatley Lane Park play area fenced
Yoxall	Alexandra Drive play area fenced
Yoxall Parish	Ferrers Field Playing Field play area fenced
Yoxall Parish	St Peters Church Burial Ground

MALLENS CROFT PLAY AREA



This map is reproduced from Ordnance Survey material with the permission of Ordnance Survey on behalf of the Controller of Her Majesty's Stationery Office, © Crown Copyright. Unauthorised reproduction infringes Crown copyright and may lead to prosecution or civil proceedings. Licence No. 100010575 (2009)

No Window

Green Spaces
 Millers Lane, off Derby Street
 Burton upon Trent
 Staffordshire
 DE14 2NS

No Window
 Tel: 01283 508013
 Fax: 01283 563408
 trudi.joyce@eaststaffsbc.gov.uk
 www.eaststaffsbo.gov.uk

Scale: xxxxxxx

Date: 1/11/09

Ref: xxxxxxx



**Anglesey Road Community Park Play Areas
Fenced Play Area (Red Blocked Area Dogs Excluded)**



© Crown copyright and database rights [2016] Ordnance Survey [100010575]. You are permitted to use this data solely to enable you to respond to, or interact with, the organisation that provided you with the data.
You are not permitted to copy, sub-licence, distribute or sell any of this data to third parties in any form.



The Maltshes
Wetmore Road
Burton upon Trent
Staffordshire
DE14 1LS

Tel: 01283 508000
E-Mail: xxxxxxxx@eaststaffbc.gov.uk
www.eaststaffbc.gov.uk

Scale: xxx

Date: xxx

Ref: xxx



Uppermills Community Park



© Crown copyright and database rights [2016] Ordnance Survey [100010575]. You are permitted to use this data solely to enable you to respond to, or interact with, the organisation that provided you with the data. You are not permitted to copy, sub-licence, distribute or sell any of this data to third parties in any form.



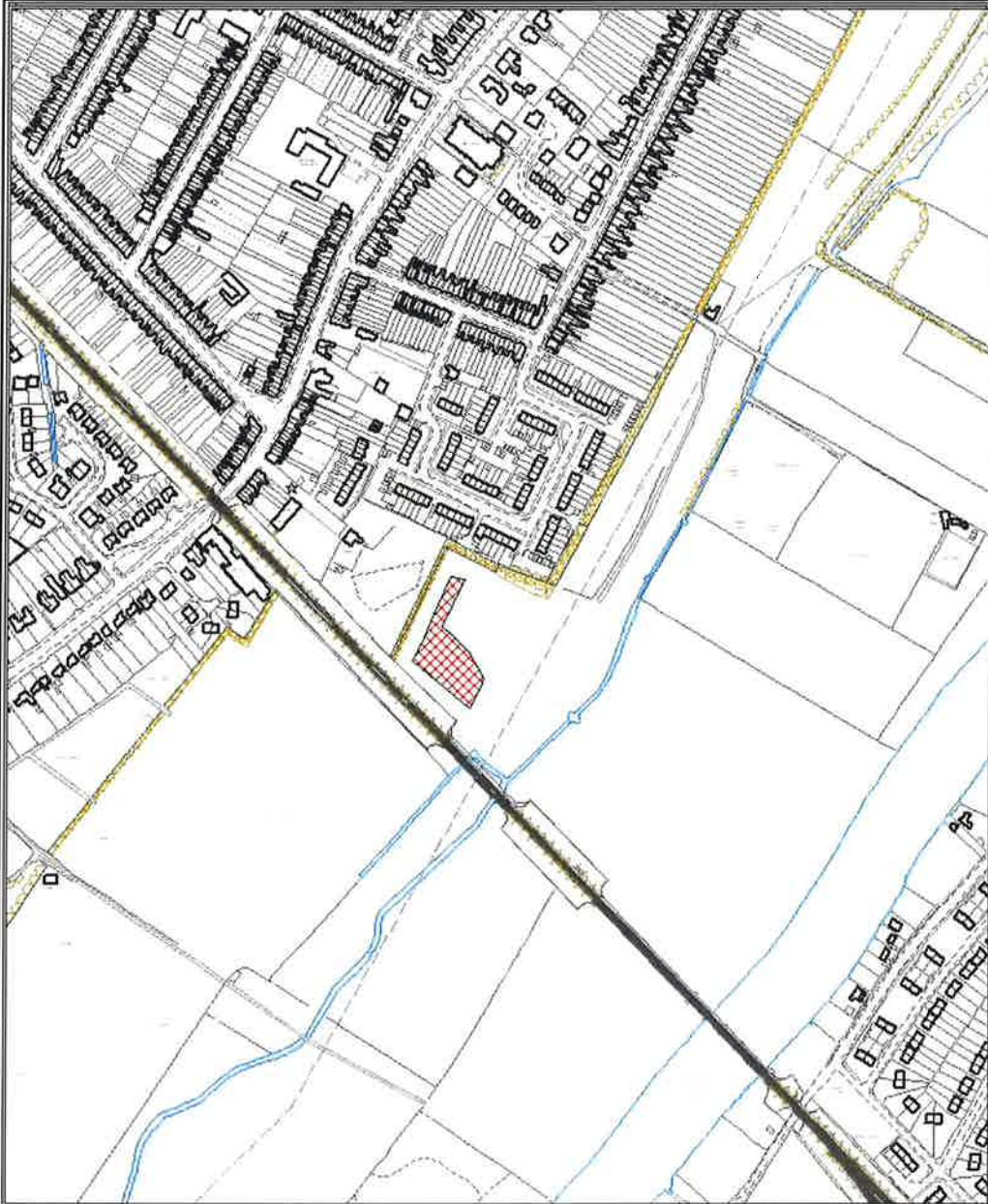
The Maltsters
Wetmore Road
Burton upon Trent
Staffordshire
DE14 1LS

Tel: 01283 508000
E-Mail: xxxxxxx@eaststaffsb.gov.uk
www.eaststaffsb.gov.uk

Scale: xxx
Date: xxx
Ref: xxx



UPPERMILLS PLAY AREA AND OPEN PLAY



This map is reproduced from Ordnance Survey material with the permission of Ordnance Survey on behalf of the Controller of Her Majesty's Stationary Office, © Crown Copyright. Unauthorised reproduction infringes Crown copyright and may lead to prosecution or civil proceedings.
Licence No. 100010575 (2009)

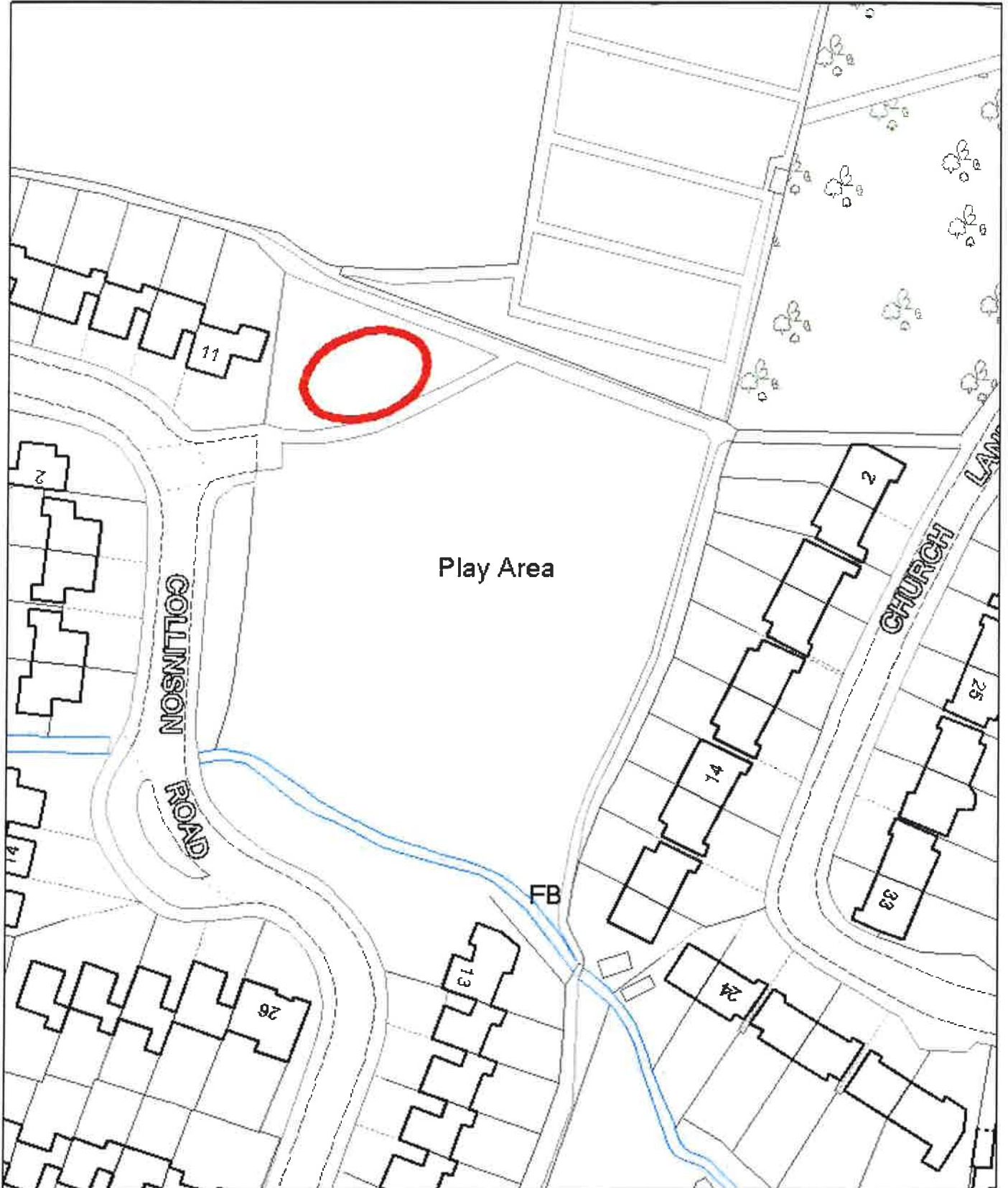
No Window
Green Spaces
Mills Lane, off Derby Street
Burton upon Trent
Staffordshire
DE14 2NS

Tel: 01283 508013
Fax: 01283 563409
trudi.joyce@eaststaffsbo.gov.uk
www.eaststaffsbo.gov.uk

Scale: xxxxxxx
Date: 1/11/09
Ref: xxxxxxx



Collinson Road Play Area



© Crown copyright and database rights [2016] Ordnance Survey [100010575]. You are permitted to use this data solely to enable you to respond to, or interact with, the organisation that provided you with the data.
You are not permitted to copy, sub-licence, distribute or sell any of this data to third parties in any form.



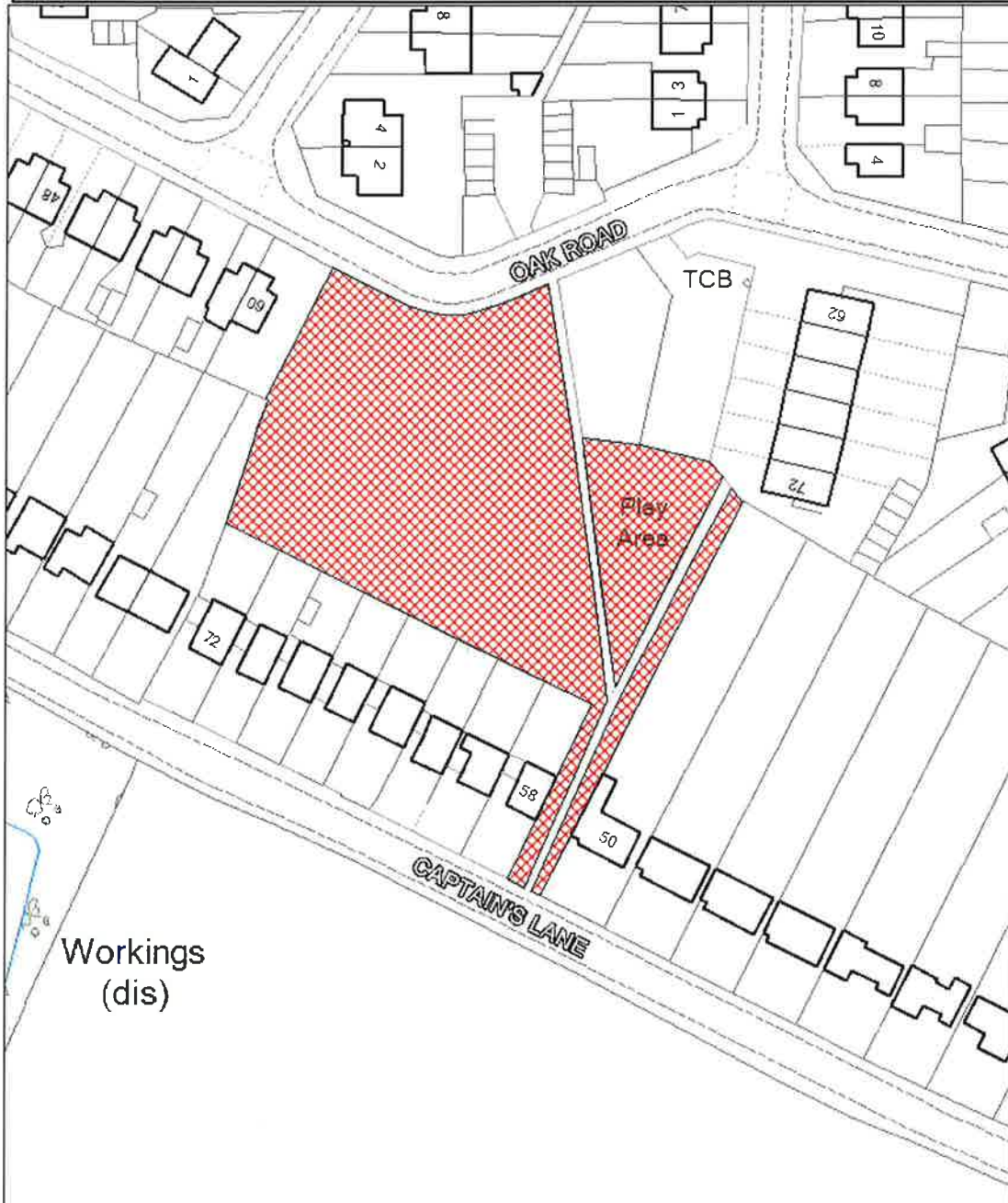
The Maltsters
Wetmore Road
Burton upon Trent
Staffordshire
DE14 1LS

Tel: 01283 506000
E-Mail: xxxxxxxx@eaststaffsbcc.gov.uk
www.eaststaffsbcc.gov.uk

Scale: xxx
Date: xxx
Ref: xxx



OAK ROAD PARK AND PLAY AREA



© Crown copyright and database rights [2016] Ordnance Survey [100010575]. You are permitted to use this data solely to enable you to respond to, or interact with, the organisation that provided you with the data. You are not permitted to copy, sub-licence, distribute or sell any of this data to third parties in any form.



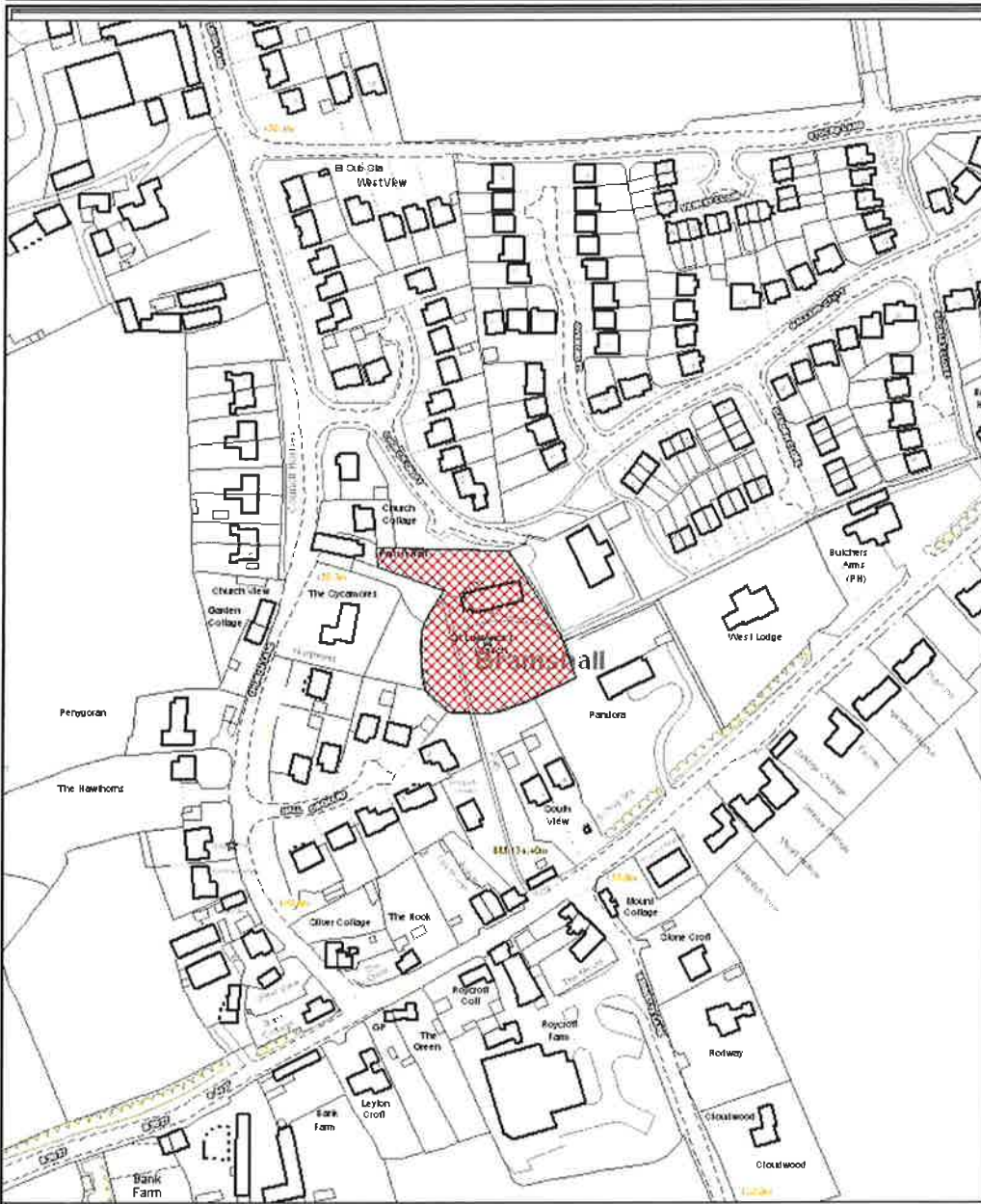
The Maltsters
Welmore Road
Burton upon Trent
Staffordshire
DE14 1LS

Tel: 01283 508000
E-Mail: xxxxxxxx@eaststaffbc.gov.uk
www.eaststaffbc.gov.uk

Scale: xxx
Date: xxx
Ref: xxx



ST LAWRENCE CHURCH YARD



This map is reproduced from Ordnance Survey material with the permission of Ordnance Survey on behalf of the Controller of Her Majesty's Stationary Office, © Crown Copyright. Unauthorised reproduction infringes Crown copyright and may lead to prosecution or civil proceedings. Licence No. 100010675 (2009)

No Window

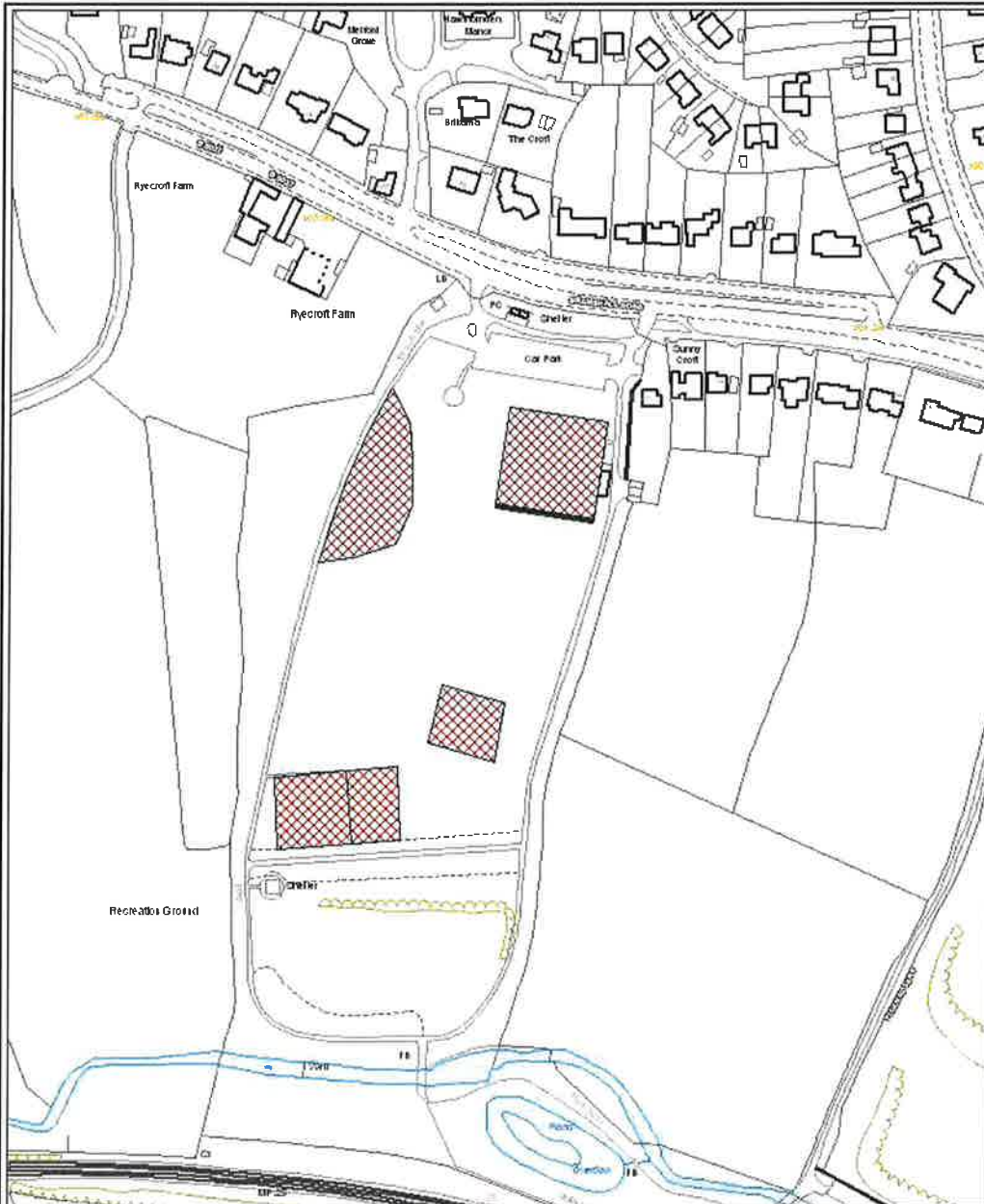
Green Spaces
Mills Lane, off Derby Street
Burton upon Trent
Staffordshire
DE14 2NS

No Window
Tel: 01283 508013
Fax: 01283 583408
trudi.joyce@eaststaffsbo.gov.uk
www.eaststaffsbo.gov.uk

Scale: xxxxxxx
Date: 1/1/09
Ref: xxxxxxx



BRAMSHALL RECREATION GROUNDS



This map is reproduced from Ordnance Survey material with the permission of Ordnance Survey on behalf of the Controller of Her Majesty's Stationary Office, © Crown Copyright. Unauthorised reproduction infringes Crown copyright and may lead to prosecution or civil proceedings. Licence No. 100010575 (2009)

No Window

Green Spaces
Millers Lane, off Derby Street
Burton upon Trent
Staffordshire
DE14 2NS

No Window
Tel: 01283 508724
Fax: 01283 583408
xxxxxxxxxxx@eaststaffsbo.gov.uk
www.eaststaffsbo.gov.uk

Scale: xxxxxxx
Date: xxxxxxx
Ref: xxxxxxx



AVIATION LANE PLAY AREA



Not to Scale.

The Maltsters
Wetmore Road
Burton upon Trent
Staffordshire
DE14 1LS

Tel 01283 508000
Fax 01283 508388
www.eaststaffsbc.gov.uk



© Crown copyright and database rights [2012] Ordnance Survey [100010575]

BRANSTON WATER PLAY AREA



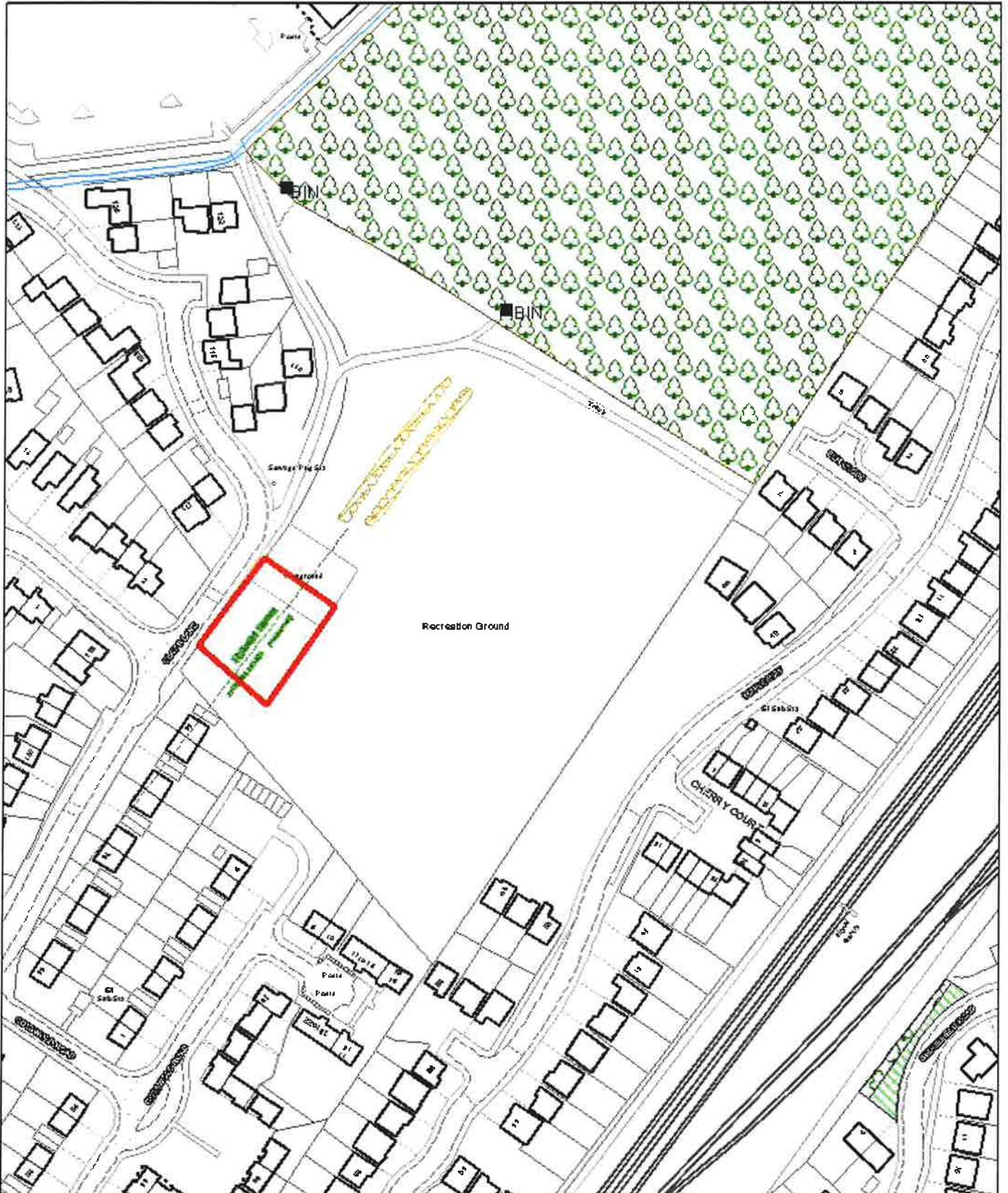
This map is reproduced from Ordnance Survey material with the permission of Ordnance Survey on behalf of the Controller of Her Majesty's Stationary Office. © Crown Copyright. Unauthorised reproduction infringes Crown copyright and may lead to prosecution or civil proceedings. Licence No. 100010575 (2009)

No Window
 Green Spaces
 Millers Lane, off Derby Street
 Burton upon Trent
 Staffordshire
 DE14 2NS
 No Window
 Tel: 01283 508724
 Fax: 01283 563408
 xxxxxxxxxxxx@eaststaffsbc.gov.uk
 www.eaststaffsbc.gov.uk

Scale: xxxxxxxx
 Date: xxxxxxxx
 Ref: xxxxxxxx



Clays Lane Play Area



© Crown copyright and database rights [2016] Ordnance Survey [100010575]. You are permitted to use this data solely to enable you to respond to, or interact with, the organisation that provided you with the data. You are not permitted to copy, sub-licence, distribute or sell any of this data to third parties in any form.



The Malters
Wetmore Road
Burton upon Trent
Staffordshire
DE14 1LS

Tel: 01283 508000
E-Mail: xxxxxxxx@eaststaffsbcc.gov.uk
www.eaststaffsbcc.gov.uk

Scale: xxx
Date: xxx
Ref: xxx



HIGGOTT'S CLOSE PLAY AREA



This map is reproduced from Ordnance Survey material with the permission of Ordnance Survey on behalf of the Controller of Her Majesty's Stationery Office. © Crown Copyright. Unauthorized reproduction infringes Crown copyright and may lead to prosecution or civil proceedings. Licence No. 100010575 (2009)

No Window
Green Spaces
Millers Lane, off Derby Street
Burton upon Trent
Staffordshire
DE14 2NS

No Window
Tel: 01283 508013
Fax: 01283 503408
trudi.joyce@eaststaffsbo.gov.uk
www.eaststaffsbo.gov.uk

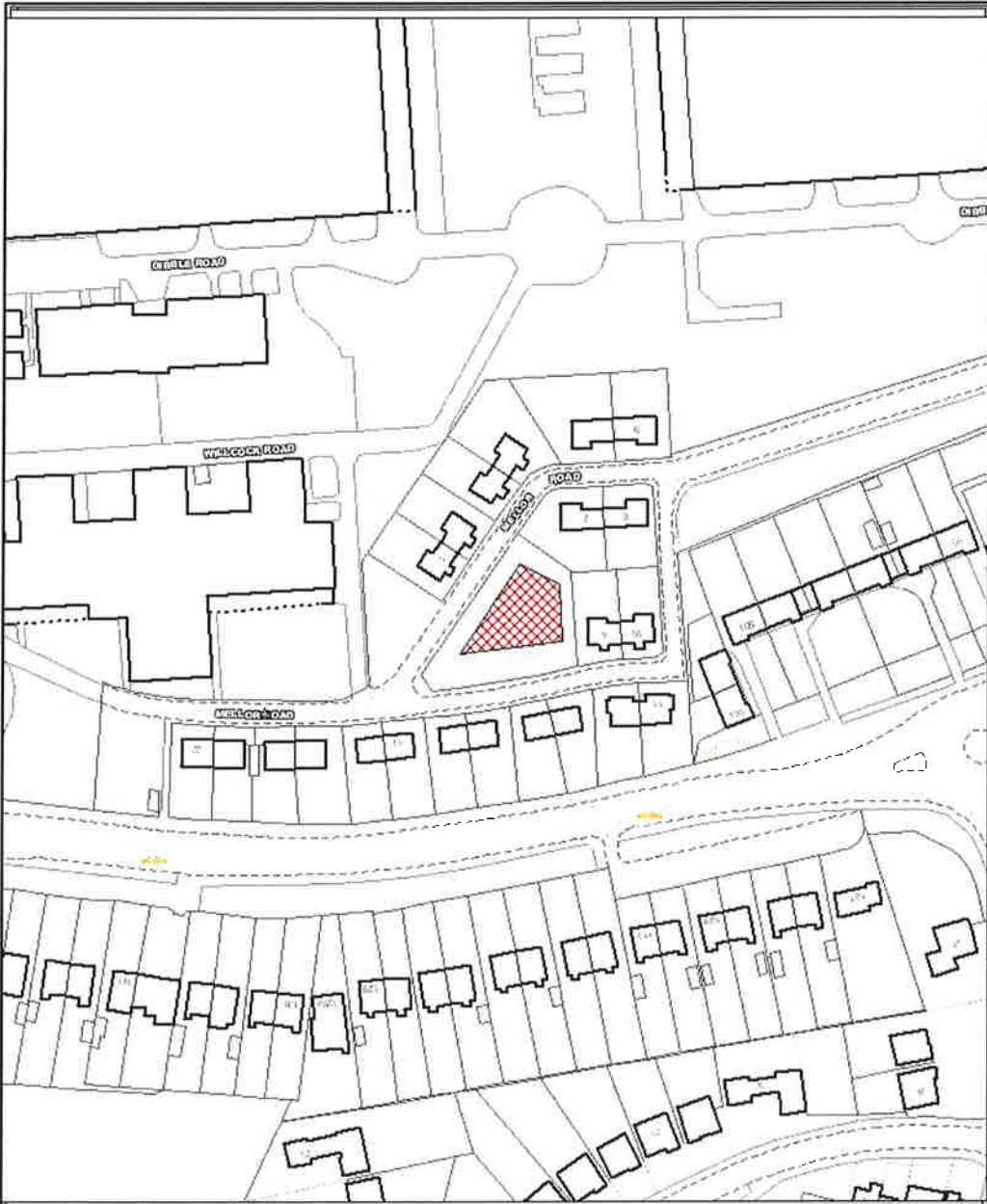
Scale: xxxxxxx

Date: 1/11/09

Ref: xxxxxxx



MELLOR ROAD PLAY AREA



This map is reproduced from Ordnance Survey material with the permission of Ordnance Survey on behalf of the Controller of Her Majesty's Stationery Office, © Crown Copyright. Unauthorised reproduction infringes Crown copyright and may lead to prosecution or civil proceedings.
Licence No. 100010575 (2009)

No Window
Green Spaces
Mills Lane, off Derby Street
Burton upon Trent
Staffordshire
DE14 2NS

No Window
Tel: 01283 508013
Fax: 01283 583408
trudi.joyce@eaststaffsbc.gov.uk
www.eaststaffsbc.gov.uk

Scale: xxxxxxx

Date: 1/11/09

Ref: xxxxxxx



NEWMAN DRIVE PLAY AREA



This map is reproduced from Ordnance Survey material with the permission of Ordnance Survey on behalf of the Controller of Her Majesty's Stationary Office, © Crown Copyright. Unauthorised reproduction infringes Crown copyright and may lead to prosecution or civil proceedings. Licence No. 100010575 (2009)

No Window
Green Spaces
Millers Lane, off Derby Street
Burton upon Trent
Staffordshire
DE14 2NS

No Window
Tel: 01283 508013
Fax: 01283 583408
trudi.joyce@eaststaffsbc.gov.uk
www.eaststaffsbc.gov.uk

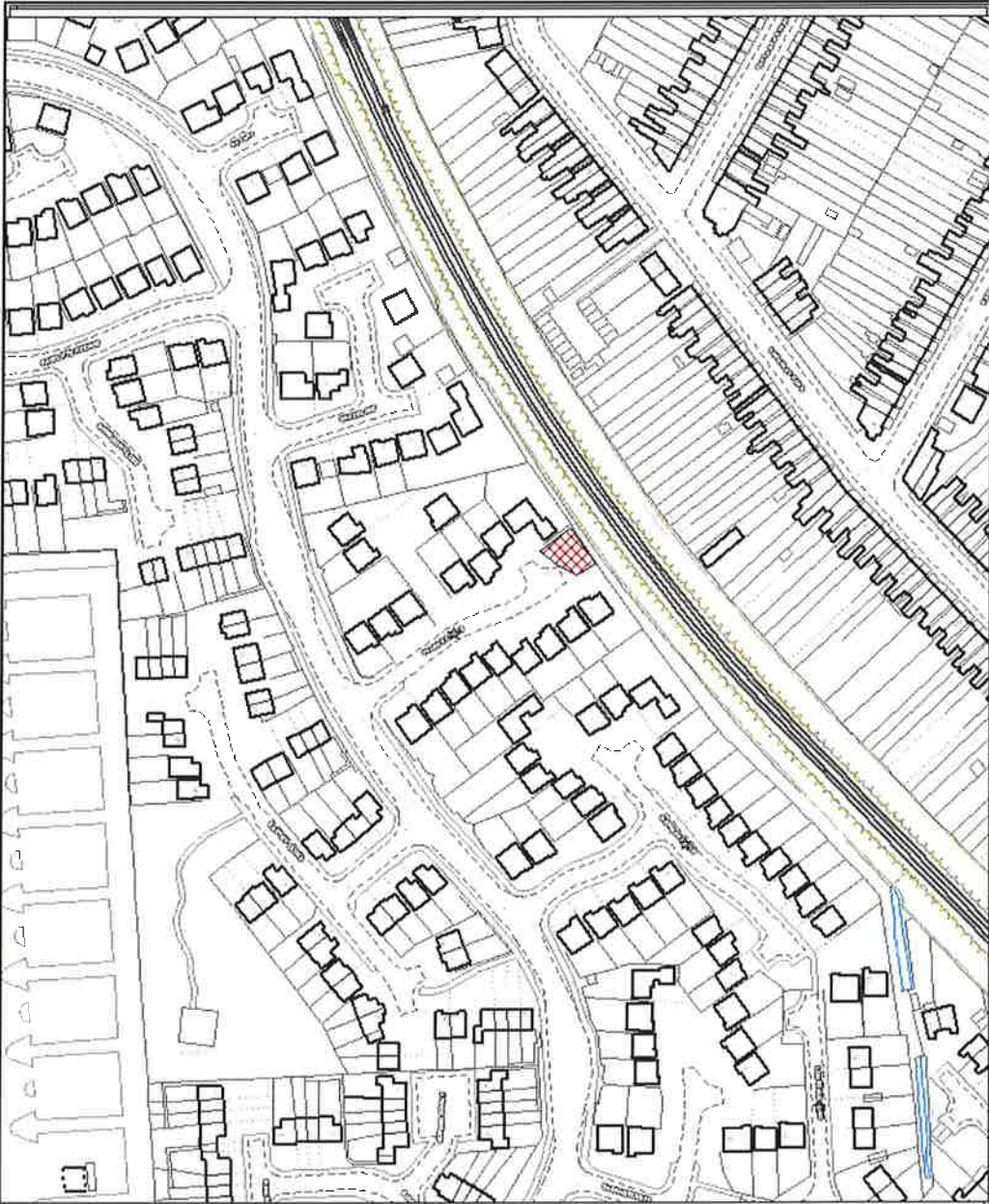
Scale: xxxxxxx

Date: 1/1/09

Ref: xxxxxxx



PALMER CLOSE PLAY AREA



This map is reproduced from Ordnance Survey material with the permission of Ordnance Survey on behalf of the Controller of Her Majesty's Stationary Office, © Crown Copyright. Unauthorised reproduction infringes Crown copyright and may lead to prosecution or civil proceedings. Licence No. 100010575 (2009)

No Window
Green Spaces
Millers Lane, off Derby Street No Window
Burton upon Trent
Staffordshire
DE14 2NS

Tel: 01283 508013
Fax: 01283 563408
trudi.joyce@eaststaffsbc.gov.uk
www.eaststaffsbc.gov.uk

Scale: xxxxxxx

Date: 1/11/09

Ref: xxxxxxx



PORTLAND AVENUE PLAY AREA



This map is reproduced from Ordnance Survey material with the permission of Ordnance Survey on behalf of the Controller of Her Majesty's Stationary Office, © Crown Copyright. Unauthorised reproduction infringes Crown copyright and may lead to prosecution or civil proceedings.
Licence No. 100010575 (2009)

No Window
Green Spaces
Millers Lane, off Derby Street No Window
Burton upon Trent
Staffordshire
DE14 2NS
Tel: 01283 508013
Fax: 01283 683408
trudi.joyce@eaststaffsbc.gov.uk
www.eaststaffsbc.gov.uk

Scale: xxxxxxx
Date: 1/11/09
Ref: xxxxxxx



TORRANCE CLOSE PLAY AREA



This map is reproduced from Ordnance Survey material with the permission of Ordnance Survey on behalf of the Controller of Her Majesty's Stationery Office, © Crown Copyright. Unauthorised reproduction infringes Crown copyright and may lead to prosecution or civil proceedings. Licence No. 100010575 (2009)



Green Spaces
Millers Lane, off Derby Street
Burton upon Trent
Staffordshire
DE14 2NS



Tel: 01283 508724
Fax: 01283 563408
xxxxxxxxxxxx@eaststaffsbc.gov.uk
www.eaststaffsbc.gov.uk

Scale: xxxxxxxx
Date: xxxxxxxx
Ref: xxxxxxxx



CARAWAY DRIVE PLAY AREA



This map is reproduced from Ordnance Survey material with the permission of Ordnance Survey on behalf of the Controller of Her Majesty's Stationery Office. © Crown Copyright. Unauthorised reproduction infringes Crown copyright and may lead to prosecution or civil proceedings. Licence No. 100010576 (2009)

No Window
Green Spaces
Milers Lane, off Derby Street
Burton upon Trent
Staffordshire
DE14 2NS

No Window
Tel: 01283 508013
Fax: 01283 663408
trudi.joyce@eaststaffsbc.gov.uk
www.eaststaffsbc.gov.uk

Scale: xxxxxxx

Date: 1/11/09

Ref: xxxxxxx



SHIPLEY CLOSE PLAY AREA



This map is reproduced from Ordnance Survey material with the permission of Ordnance Survey on behalf of the Controller of Her Majesty's Stationary Office, © Crown Copyright. Unauthorised reproduction infringes Crown copyright and may lead to prosecution or civil proceedings. Licence No. 100010575 (2009)

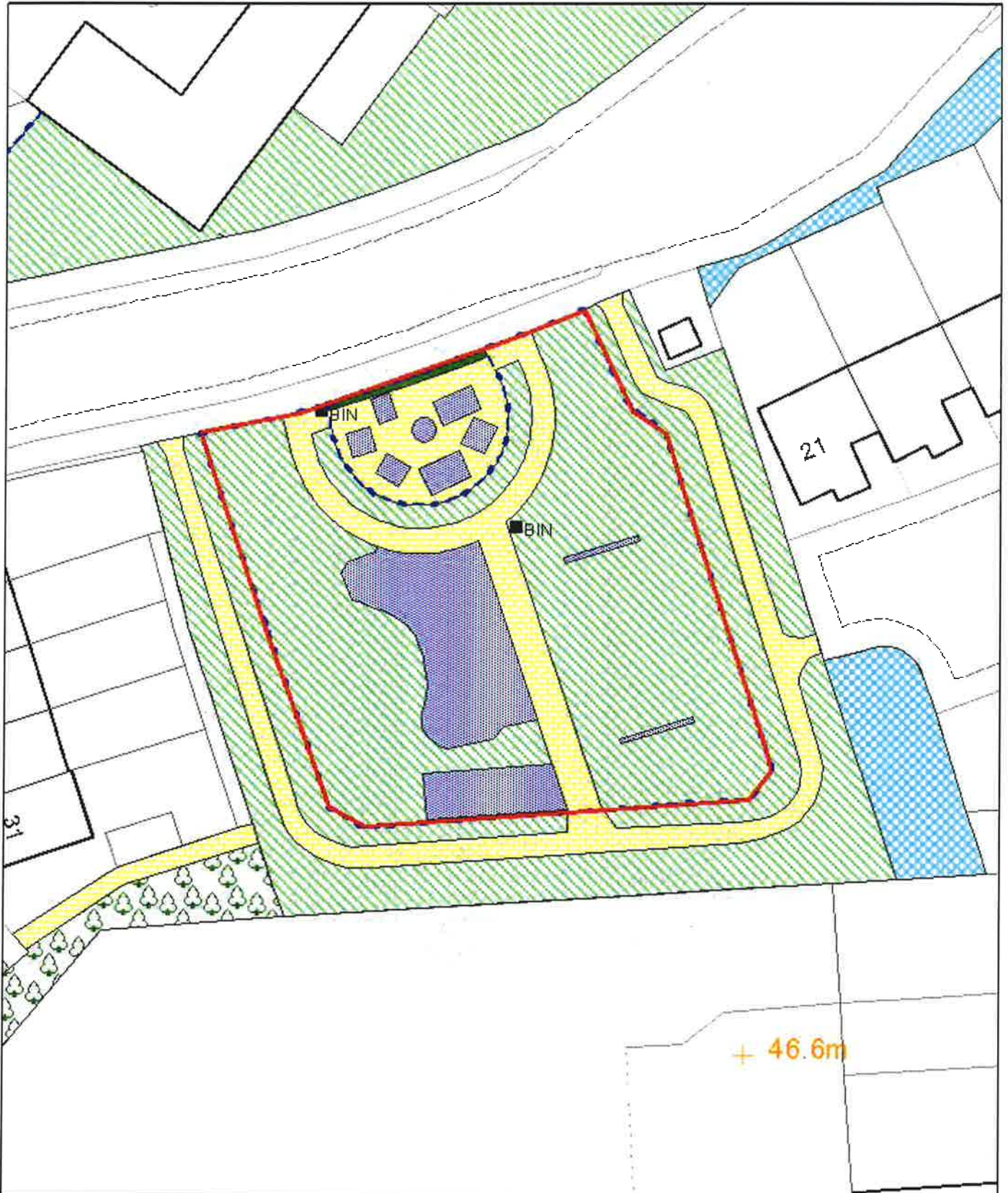
No Window
 Green Spaces
 Millers Lane, off Derby Street
 Burton upon Trent
 Staffordshire
 DE14 2NS

No Window
 Tel: 01283 508013
 Fax: 01283 583409
 trudi.joyce@eaststaffsbc.gov.uk
 www.eaststaffsbc.gov.uk

Scale: xxxxxxx
 Date: 1/11/09
 Ref: xxxxxxx



Regents Park Play Area



© Crown copyright and database rights [2016] Ordnance Survey [100010575]. You are permitted to use this data solely to enable you to respond to, or interact with, the organisation that provided you with the data. You are not permitted to copy, sub-licence, distribute or sell any of this data to third parties in any form.



The Maltsters
Wetmore Road
Burton upon Trent
Staffordshire
DE14 1LS

Tel: 01283 508000
E-Mail: xxxxxxx@eaststaffordshire.gov.uk
www.eaststaffordshire.gov.uk

Scale: xxx
Date: xxx
Ref: xxx



ASHBROOK



This map is reproduced from Ordnance Survey material with the permission of Ordnance Survey on behalf of the Controller of Her Majesty's Stationery Office, © Crown Copyright. Unauthorised reproduction infringes Crown copyright and may lead to prosecution or civil proceedings. Licence No. 100010575 (2009)

No Window
Green Spaces
Millers Lane, off Derby Street
Burton upon Trent
Staffordshire
DE14 2NS

No Window
Tel: 01283 508000
margaret.woolley@eaststaffsbc.gov.uk
www.eaststaffsbc.gov.uk

Scale: xxxxxxx

Date: xxxxxxx

Ref: xxxxxxx



FRANKLIN CLOSE PLAY AREA



This map is reproduced from Ordnance Survey material with the permission of Ordnance Survey on behalf of the Controller of Her Majesty's Stationary Office, © Crown Copyright. Unauthorised reproduction infringes Crown copyright and may lead to prosecution or civil proceedings. Licence No. 100010575 (2009)

No Window
 Green Spaces
 Millers Lane, off Derby Street
 Burton upon Trent
 Staffordshire
 DE14 2NS

Tel: 01283 508013
 Fax: 01283 583408
 trudi.joyce@eaststaffsbc.gov.uk
 www.eaststaffsbc.gov.uk

Scale: xxxxxxx
 Date: 1/11/09
 Ref: xxxxxxx



GRASMERE CLOSE PLAY AREA



This map is reproduced from Ordnance Survey material with the permission of Ordnance Survey on behalf of the Controller of Her Majesty's Stationery Office, © Crown Copyright. Unauthorised reproduction infringes Crown copyright and may lead to prosecution or civil proceedings. Licence No. 100010575 (2000)

No Window
Green Spaces
Milers Lane, off Derby Street
Burton upon Trent
Staffordshire
DE14 2NS

No Window
Tel: 01283 508000
margaret.woolley@eaststaffsbc.gov.uk
www.eaststaffsbc.gov.uk

Scale: xxxxxxx
Date: xxxxxxx
Ref: xxxxxxx



HARGATE ROAD PLAY AREA



This map is reproduced from Ordnance Survey material with the permission of Ordnance Survey on behalf of the Controller of Her Majesty's Stationery Office. © Crown Copyright. Unauthorised reproduction infringes Crown copyright and may lead to prosecution or civil proceedings. Licence No. 100010575 (2009)

No Window

Green Spaces
 Millers Lane, off Derby Street No Window
 Burton upon Trent
 Staffordshire
 DE14 2NS

Tel: 01283 508013
 Fax: 01283 693408
 trudi.joyce@eaststaffsbc.gov.uk
 www.eaststaffsbc.gov.uk

Scale: xxxxxxx

Date: 1/11/09

Ref: xxxxxxx



TOWER (WOODS) HILL PLAY AREA



This map is reproduced from Ordnance Survey material with the permission of Ordnance Survey on behalf of the Controller of Her Majesty's Stationery Office. © Crown Copyright. Unauthorised reproduction infringes Crown copyright and may lead to prosecution or civil proceedings. Licence No. 100010576 (2009)

No Window
Green Spaces
Mills Lane, off Derby Street
Burton upon Trent
Staffordshire
DE14 2NS

No Window
Tel: 01293 608013
Fax: 01293 603408
trudi.joyce@eaststaffsbo.gov.uk
www.eaststaffsbo.gov.uk

Scale: xxxxxxx

Date: 1/11/09

Ref: xxxxxxx



TREVELYN CLOSE PLAY AREA



This map is reproduced from Ordnance Survey material with the permission of Ordnance Survey on behalf of the Controller of Her Majesty's Stationary Office, © Crown Copyright. Unauthorised reproduction infringes Crown copyright and may lead to prosecution or civil proceedings.
Licence No. 100010575 (2009)

No Window
Green Spaces
Millers Lane, off Derby Street
Burton upon Trent
Staffordshire
DE14 2NS

Tel: 01293 508013
Fax: 01293 593408
trudi.joyce@eaststaffsbc.gov.uk
www.eaststaffsbc.gov.uk

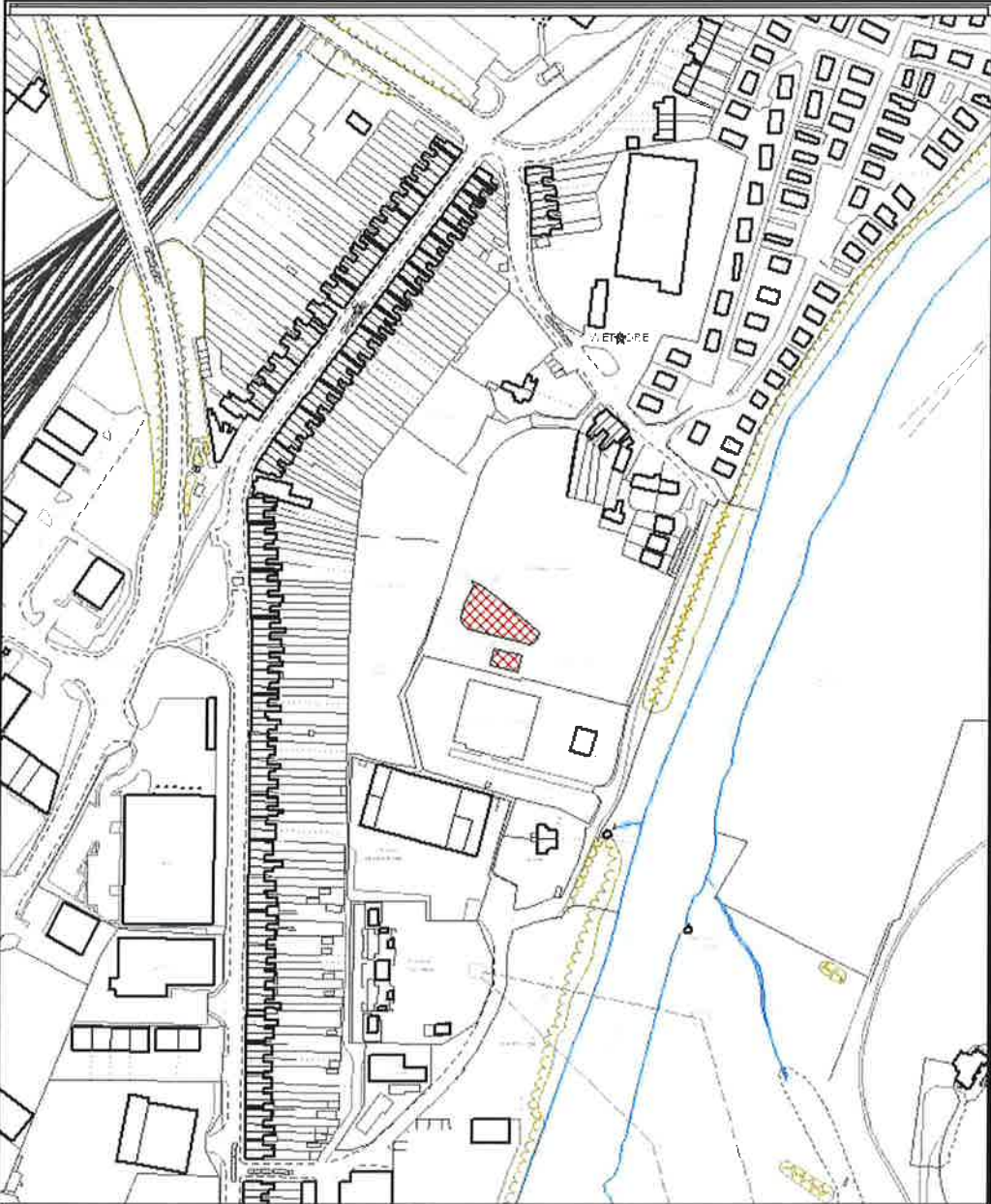
Scale: xxxxxxxx

Date: 1/11/09

Ref: xxxxxxxx



WETMORE COMMUNITY PARK PLAY AREA



This map is reproduced from Ordnance Survey material with the permission of Ordnance Survey on behalf of the Controller of Her Majesty's Stationery Office. © Crown Copyright. Unauthorised reproduction infringes Crown copyright and may lead to prosecution or civil proceedings. Licence No. 100010575 (2009)

No Window

Green Spaces
Milers Lane, off Derby Street
Burton upon Trent
Staffordshire
DE14 2NS

No Window

Tel: 01283 508013
Fax: 01283 563408
trudi.joyce@eaststaffsbc.gov.uk
www.eaststaffsbc.gov.uk

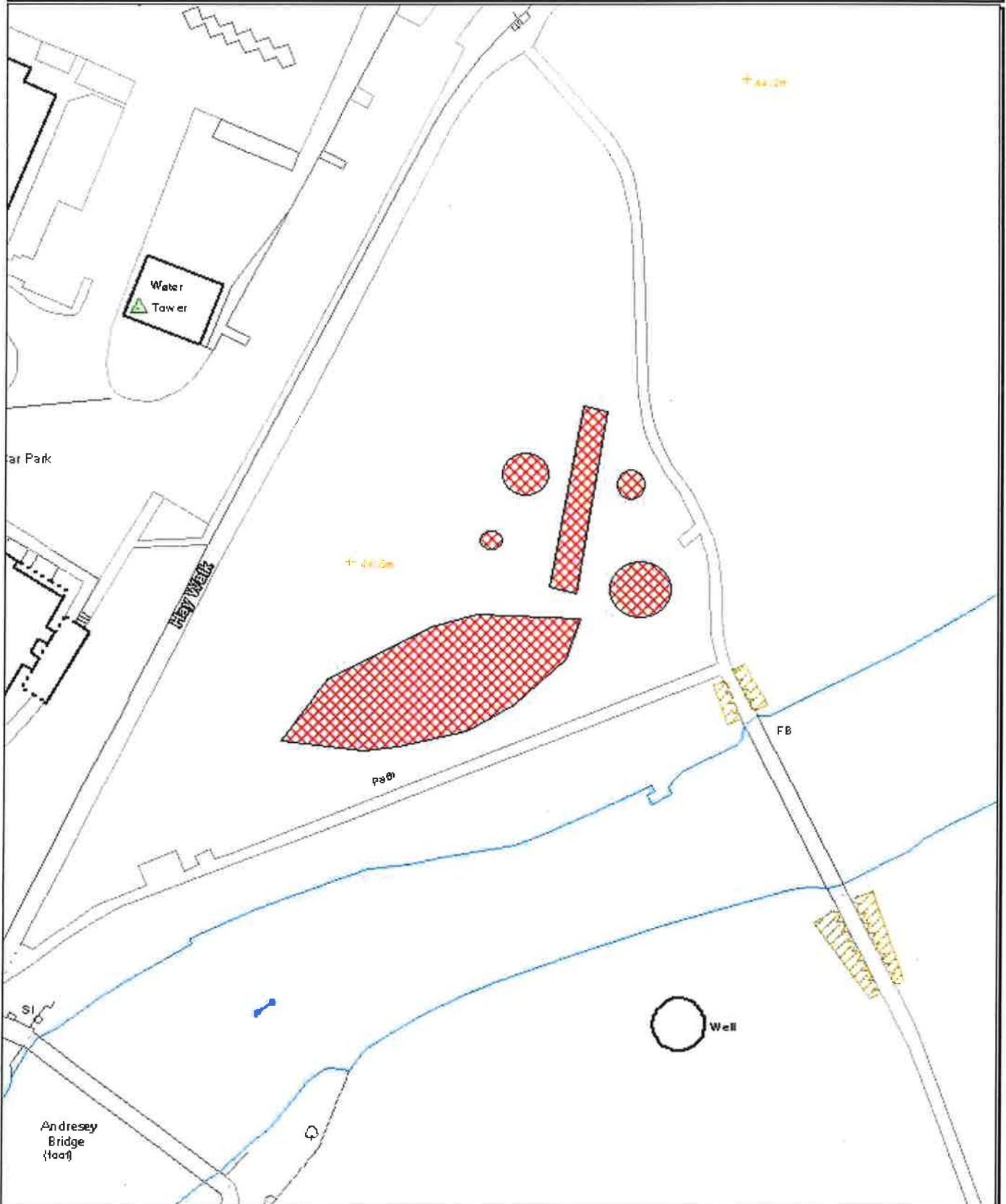
Scale: xxxxxxxx

Date: 1/11/09

Ref: xxxxxxxx



The Waterfront Play Area



© Crown copyright and database rights [2016] Ordnance Survey [100010575]. You are permitted to use this data solely to enable you to respond to, or interact with, the organisation that provided you with the data. You are not permitted to copy, sub-licence, distribute or sell any of this data to third parties in any form.



THE MALTINGS



This map is reproduced from Ordnance Survey material with the permission of Ordnance Survey on behalf of the Controller of Her Majesty's Stationery Office, © Crown Copyright. Unauthorised reproduction infringes Crown copyright and may lead to prosecution or civil proceedings.
Licence No. 100010575 (2000)

No Window

Green Spaces
Milers Lane, off Derby Street No Window
Burton upon Trent
Staffordshire
DE14 2NS

Tel: 01283 508013
Fax: 01283 563408
trudi.joyce@eaststaffsbc.gov.uk
www.eaststaffsbc.gov.uk

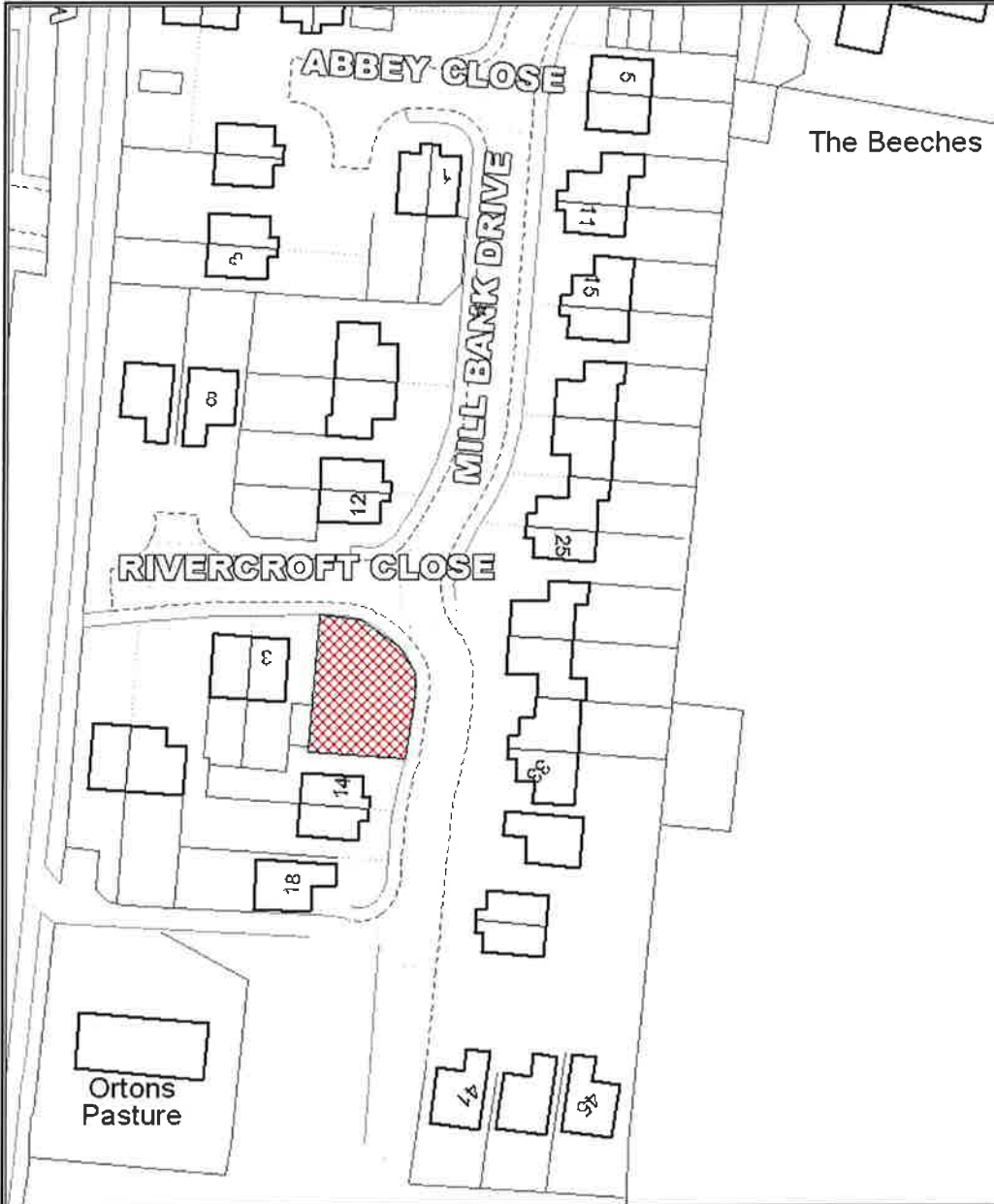
Scale: xxxxxxx

Date: 1/1/09

Ref: xxxxxxx



MILL BANK DRIVE PLAY AREA



This map is reproduced from Ordnance Survey material with the permission of Ordnance Survey on behalf of the Controller of Her Majesty's Stationery Office, © Crown Copyright. Unauthorised reproduction infringes Crown copyright and may lead to prosecution or civil proceedings.
 Licence No. 100010575 (2009)

No Window
 Green Spaces
 Millers Lane, off Derby Street
 Burton upon Trent
 Staffordshire
 DE14 2NS

Tel: 01283 508000
 margaret.woolley@eaststaffsbc.gov.uk
 www.eaststaffsbc.gov.uk

Scale: xxxxxxxx
 Date: xxxxxxxx
 Ref: xxxxxxxx



WOODLANDS DRIVE PLAY AREA



This map is reproduced from Ordnance Survey material with the permission of Ordnance Survey on behalf of the Controller of Her Majesty's Stationery Office, © Crown Copyright. Unauthorised reproduction infringes Crown copyright and may lead to prosecution or civil proceedings. Licence No. 100010575 (2000)

No Window

Green Spaces
 Millers Lane, off Derby Street
 Burton upon Trent
 Staffordshire
 DE14 2NS

No Window

Tel: 01283 508013
 Fax: 01283 563408
 trudi.joyce@eaststaffsbc.gov.uk
 www.eaststaffsbc.gov.uk

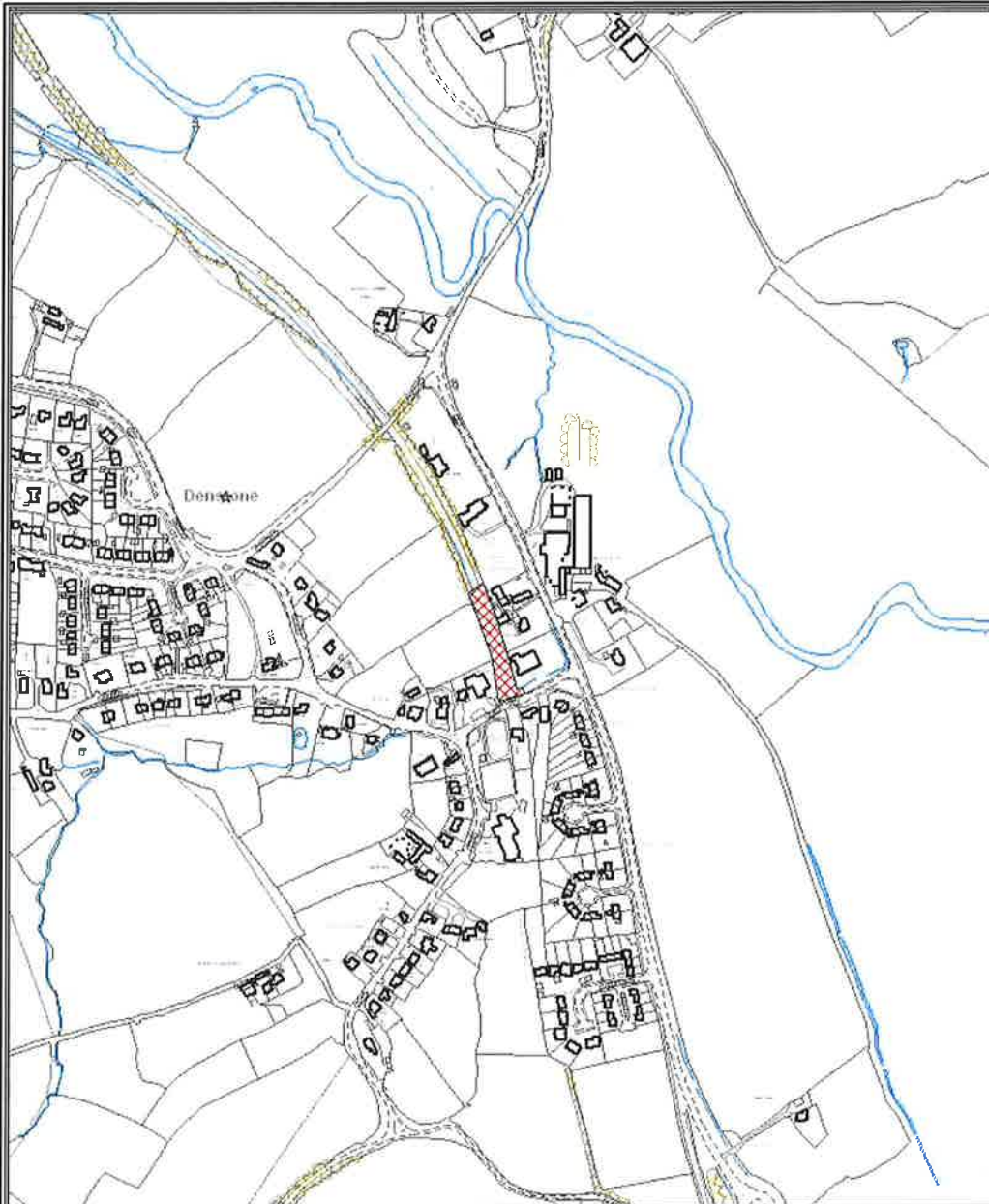
Scale: xxxxxxx

Date: 1/11/09

Ref: xxxxxxx



FORMER RAILWAY LINE COLLEGE ROAD



This map is reproduced from Ordnance Survey material with the permission of Ordnance Survey on behalf of the Controller of Her Majesty's Stationery Office, © Crown Copyright. Unauthorised reproduction infringes Crown copyright and may lead to prosecution or civil proceedings.
Licence No. 100010575 (2009)

No Window

Green Spaces
Millers Lane, off Derby Street
Burton upon Trent
Staffordshire
DE14 2NS

No Window
Tel: 01283 508013
Fax: 01283 563408
trudi.joyce@eaststaffsbc.gov.uk
www.eaststaffsbc.gov.uk

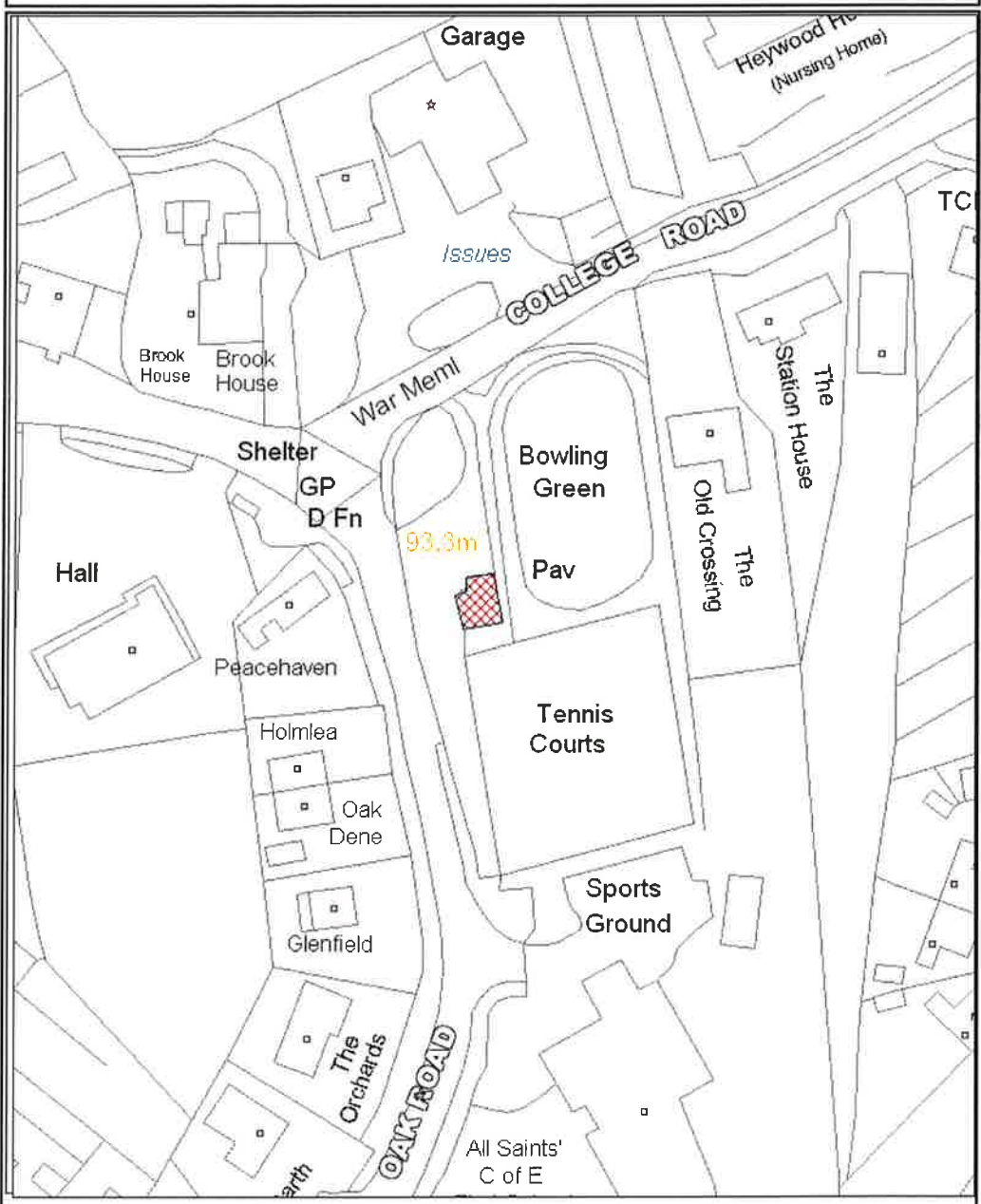
Scale: xxxxxxx

Date: 1/11/09

Ref: xxxxxxx



DENSTON OAK ROAD PLAY AREA FENCED



This map is reproduced from Ordnance Survey material with the permission of Ordnance Survey on behalf of the Controller of Her Majesty's Stationery Office, © Crown Copyright. Unauthorised reproduction infringes Crown copyright and may lead to prosecution or civil proceedings. Licence No. 100010575 (2009)

No Window
 Green Spaces
 Millers Lane, off Derby Street No Window
 Burton upon Trent
 Staffordshire
 DE14 2NS

Tel: 01293 508013
 Fax: 01293 563408
 trudi.joyce@eaststaffsbc.gov.uk
 www.eaststaffsbc.gov.uk

Scale: xxxxxxx
 Date: 1/11/09
 Ref: xxxxxxx

Draycott Play Area

The Swan
(PH)



© Crown copyright and database rights [2016] Ordnance Survey [100010575]. You are permitted to use this data solely to enable you to respond to, or interact with, the organisation that provided you with the data. You are not permitted to copy, sub-licence, distribute or sell any of this data to third parties in any form.



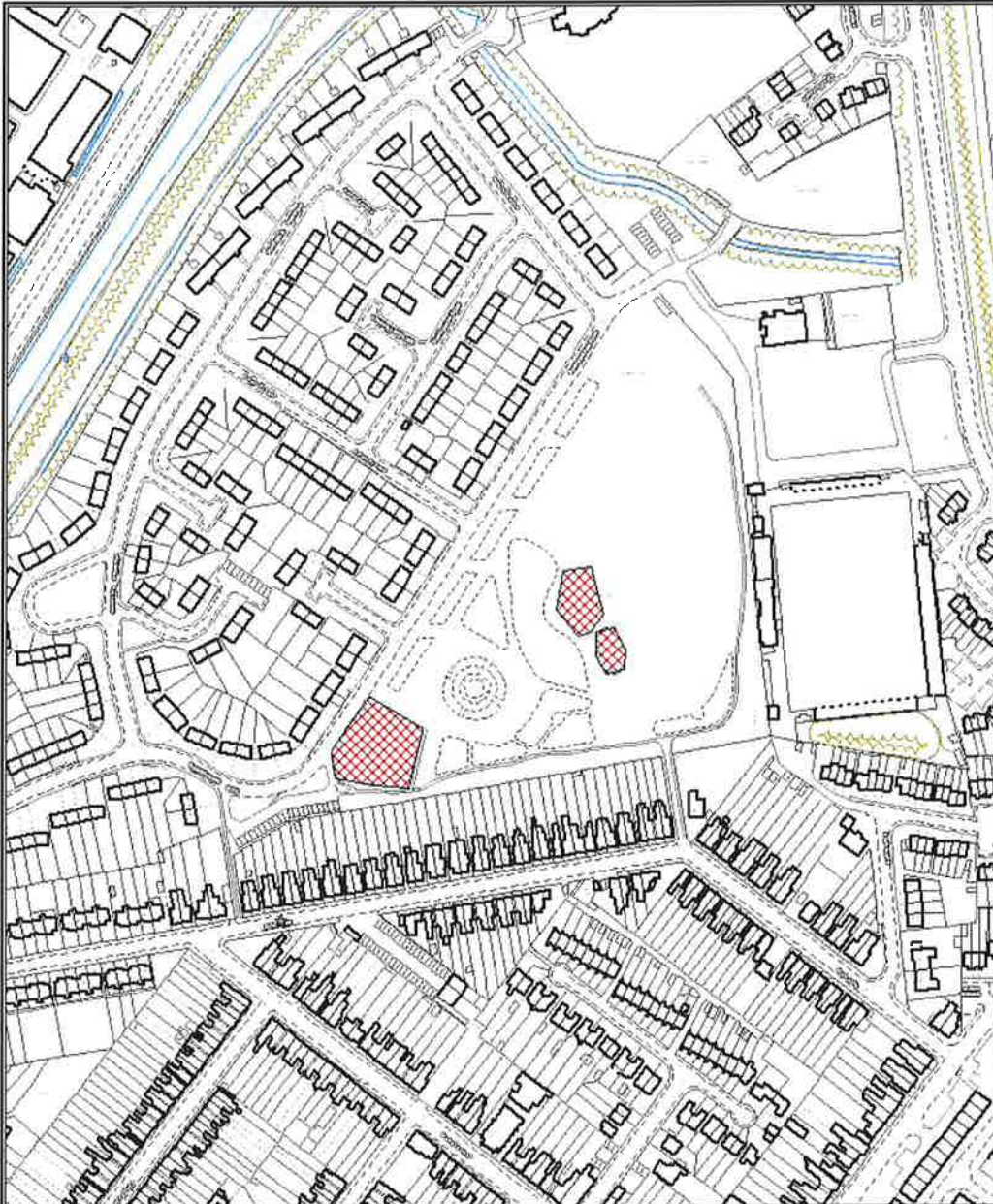
The Maltsters
Wetmore Road
Burton upon Trent
Staffordshire
DE14 1LS

Tel: 01283 508000
E-Mail: xxxxxxxx@eaststaffsbcc.gov.uk
www.eaststaffsbcc.gov.uk

Scale: xxx
Date: xxx
Ref: xxx



ETON ROAD COMMUNITY PARK



This map is reproduced from Ordnance Survey material with the permission of Ordnance Survey on behalf of the Controller of Her Majesty's Stationery Office. © Crown Copyright. Unauthorised reproduction infringes Crown copyright and may lead to prosecution or civil proceedings. Licence No. 100010575 (2009)

No Window

Green Spaces
Millers Lane, off Derby Street
Burton upon Trent
Staffordshire
DE14 2NS

No Window
Tel: 01283 508000
margaret.woolley@eaststaffsbc.gov.uk
www.eaststaffsbc.gov.uk

Scale: xxxxxxx

Date: xxxxxxx

Ref: xxxxxxx



HANBURY - WOOD LANE - PLAY AREA



This map is reproduced from Ordnance Survey material with the permission of Ordnance Survey on behalf of the Controller of Her Majesty's Stationery Office. © Crown Copyright. Unauthorised reproduction infringes Crown copyright and may lead to prosecution or civil proceedings. Licence No. 100010575 (2009)

No Window

Green Spaces
 Millers Lane, off Derby Street
 Burton upon Trent
 Staffordshire
 DE14 2NS

No Window

Tel: 01283 508000
 margaret.woolley@eaststaffsbc.gov.uk
 www.eaststaffsbc.gov.uk

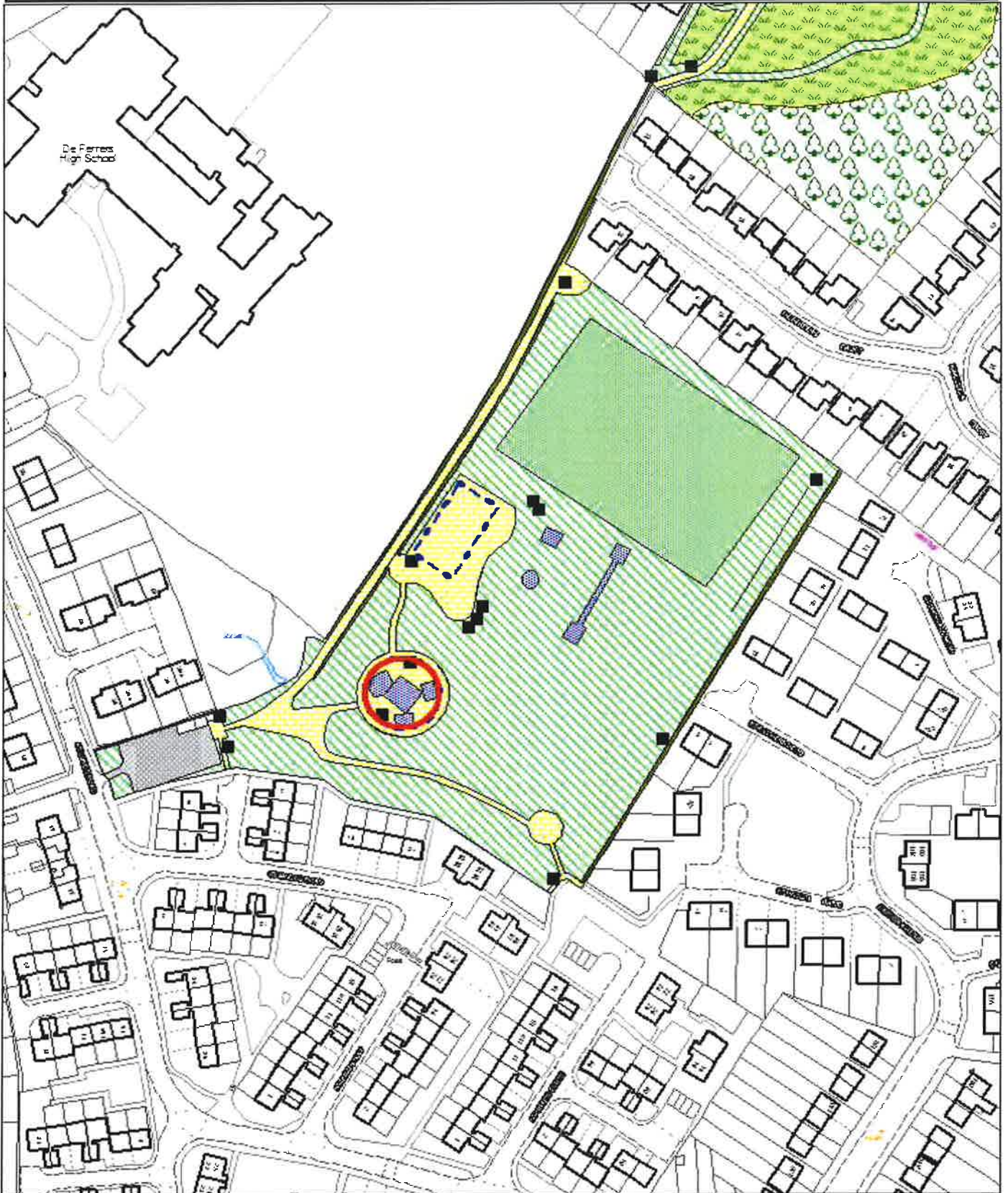
Scale: xxxxxxxx

Date: xxxxxxxx

Ref: xxxxxxxx



Horninglow Community Park Fenced Play Area



© Crown copyright and database rights [2016] Ordnance Survey [100010575]. You are permitted to use this data solely to enable you to respond to, or interact with, the organisation that provided you with the data. You are not permitted to copy, sub-licence, distribute or sell any of this data to third parties in any form.



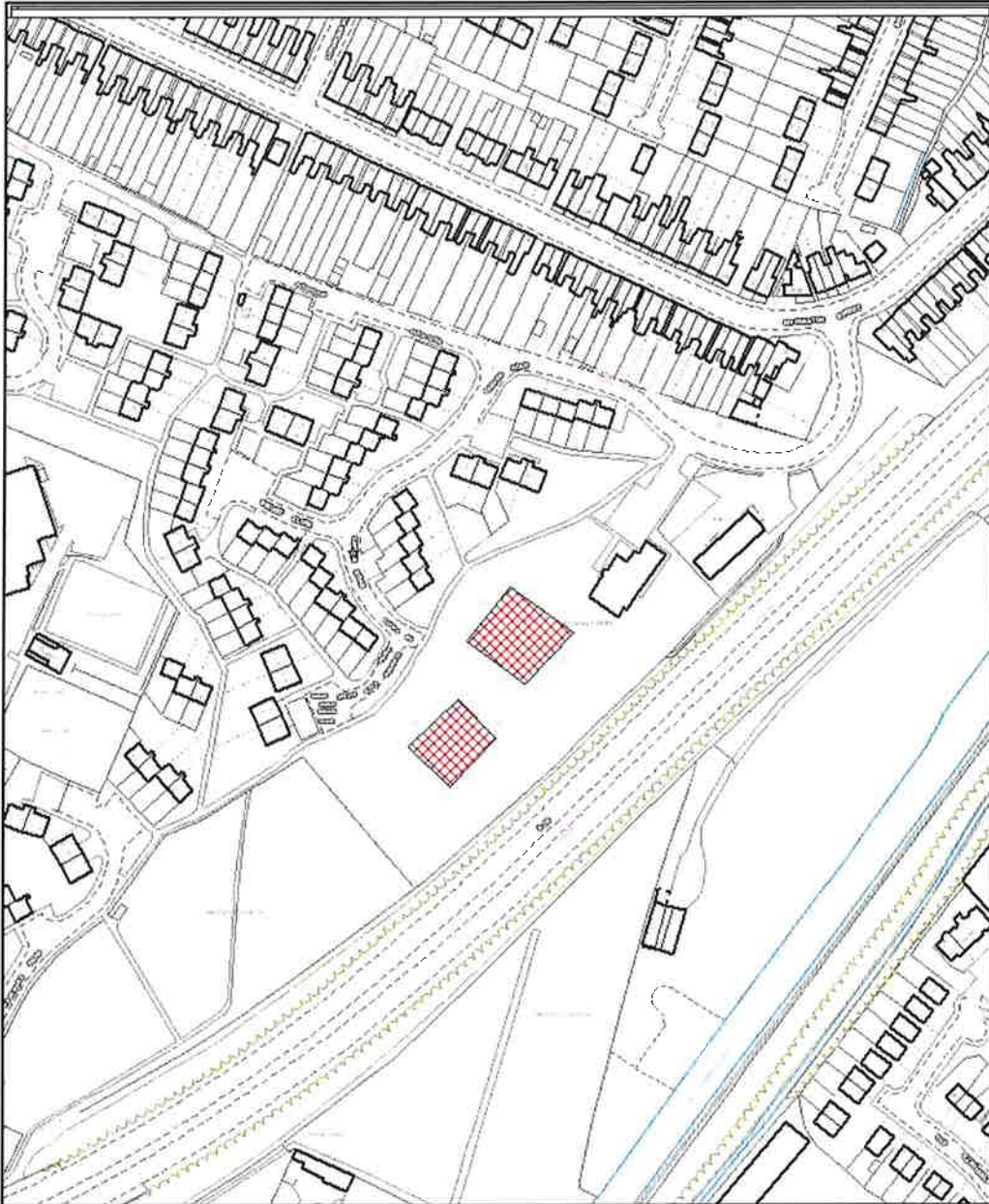
The Millsies
Wetmore Road
Burton upon Trent
Staffordshire
DE14 1LS

Tel: 01283 508000
E-Mail: xxxxxxxx@eaststaffsboc.gov.uk
www.eaststaffsboc.gov.uk

Scale: xxx
Date: xxx
Ref: xxx



CARVER ROAD COMMUNITY PLAY AREA



This map is reproduced from Ordnance Survey material with the permission of Ordnance Survey on behalf of the Controller of Her Majesty's Stationary Office, © Crown Copyright. Unauthorised reproduction infringes Crown copyright and may lead to prosecution or civil proceedings.
Licence No. 100010575 (2009)

No Window

Green Spaces
Mills Lane, off Derby Street No Window
Burton upon Trent
Staffordshire
DE14 2NS

Tel: 01283 508013
Fax: 01283 663408
trudi.joyce@eaststaffsbo.gov.uk
www.eaststaffsbo.gov.uk

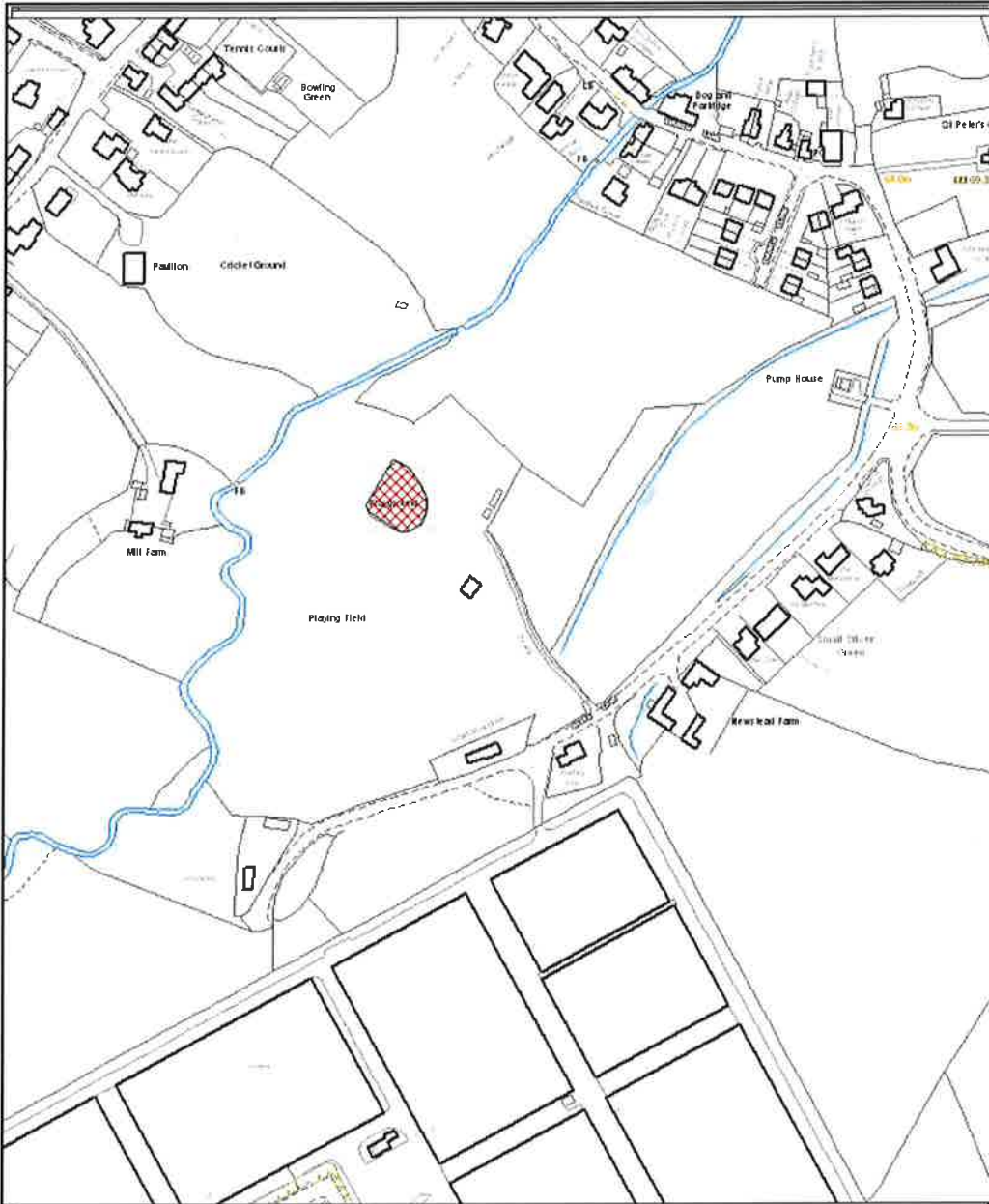
Scale: xxxxxxx

Date: 1/11/09

Ref: xxxxxxx



MARCHINGTON - SILVER LANE PLAY AREA



This map is reproduced from Ordnance Survey material with the permission of Ordnance Survey on behalf of the Controller of Her Majesty's Stationery Office. © Crown Copyright. Unauthorised reproduction infringes Crown copyright and may lead to prosecution or civil proceedings. Licence No. 100010675 (2000)

No Window

Green Spaces
Milers Lane, off Derby Street
Burton upon Trent
Staffordshire
DE14 2NS

No Window

Tel: 01283 508013
Fax: 01283 563408
trudi.joyce@eaststaffsbc.gov.uk
www.eaststaffsbc.gov.uk

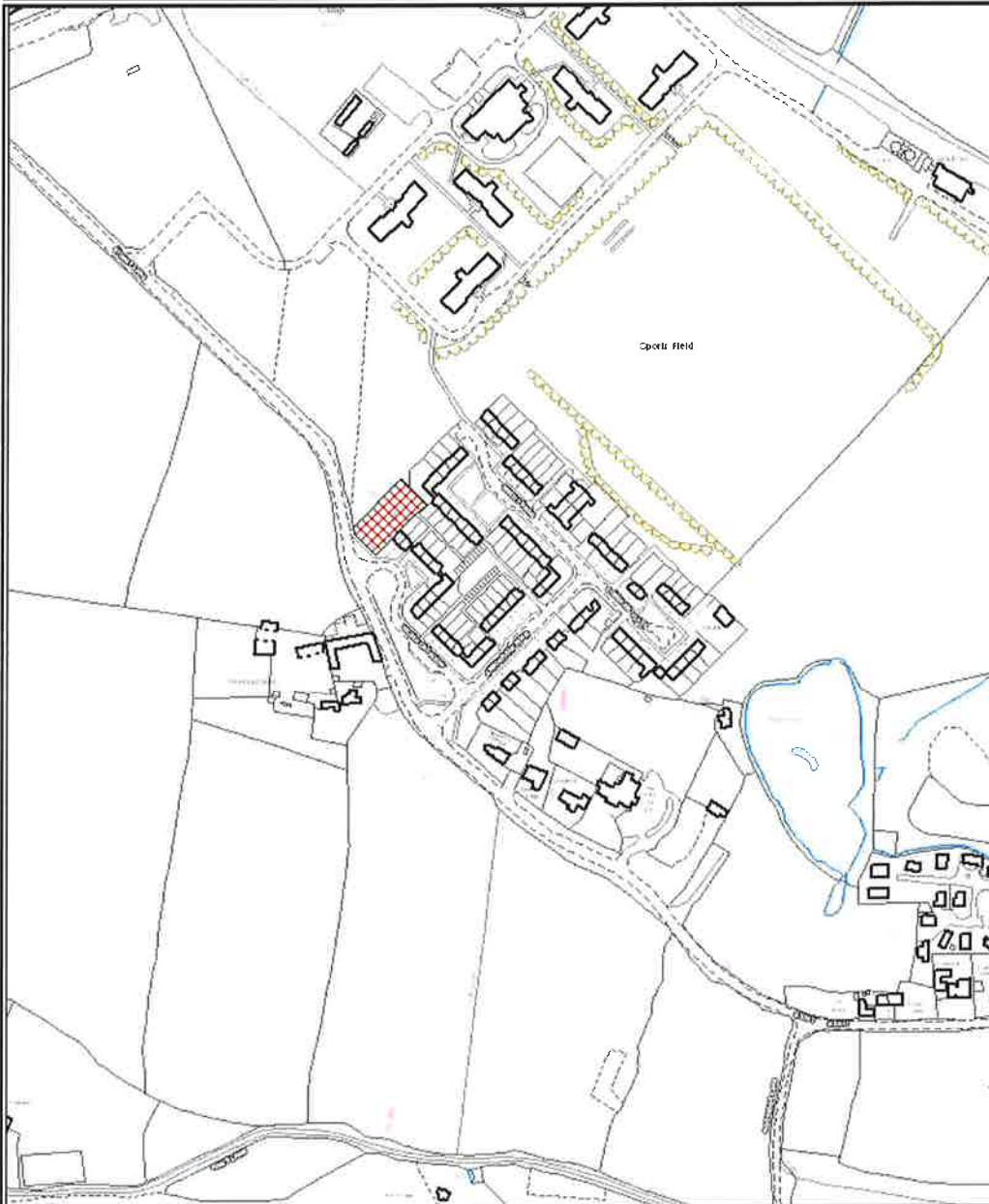
Scale: xxxxxxxx

Date: 1/11/09

Ref: xxxxxxxx



MARCHINGTON FORRESTSIDE - PLAY AREA



This map is reproduced from Ordnance Survey material with the permission of Ordnance Survey on behalf of the Controller of Her Majesty's Stationery Office, © Crown Copyright. Unauthorised reproduction infringes Crown copyright and may lead to prosecution or civil proceedings.
Licence No. 100010676 (2009)

No Window

Green Spaces
Milers Lane, off Derby Street
Burton upon Trent
Staffordshire
DE14 2NS

No Window

Tel: 01293 508724
Fax: 01263 563408
xxxxxxxxxxxx@eaststaffsbc.gov.uk
www.eaststaffsbc.gov.uk

Scale: xxxxxxx

Date: xxxxxxx

Ref: xxxxxxx



SANDIWAY PLAY AREA



This map is reproduced from Ordnance Survey material with the permission of Ordnance Survey on behalf of the Controller of Her Majesty's Stationery Office, © Crown Copyright. Unauthorised reproduction infringes Crown copyright and may lead to prosecution or civil proceedings. Licence No. 100010575 (2008)

No Window

Green Spaces
Milers Lane, off Derby Street
Burton upon Trent
Staffordshire
DE14 2NS

Tel: 01283 508013
Fax: 01283 663408
tudi.joyce@eaststaffsbo.gov.uk
www.eaststaffsbo.gov.uk

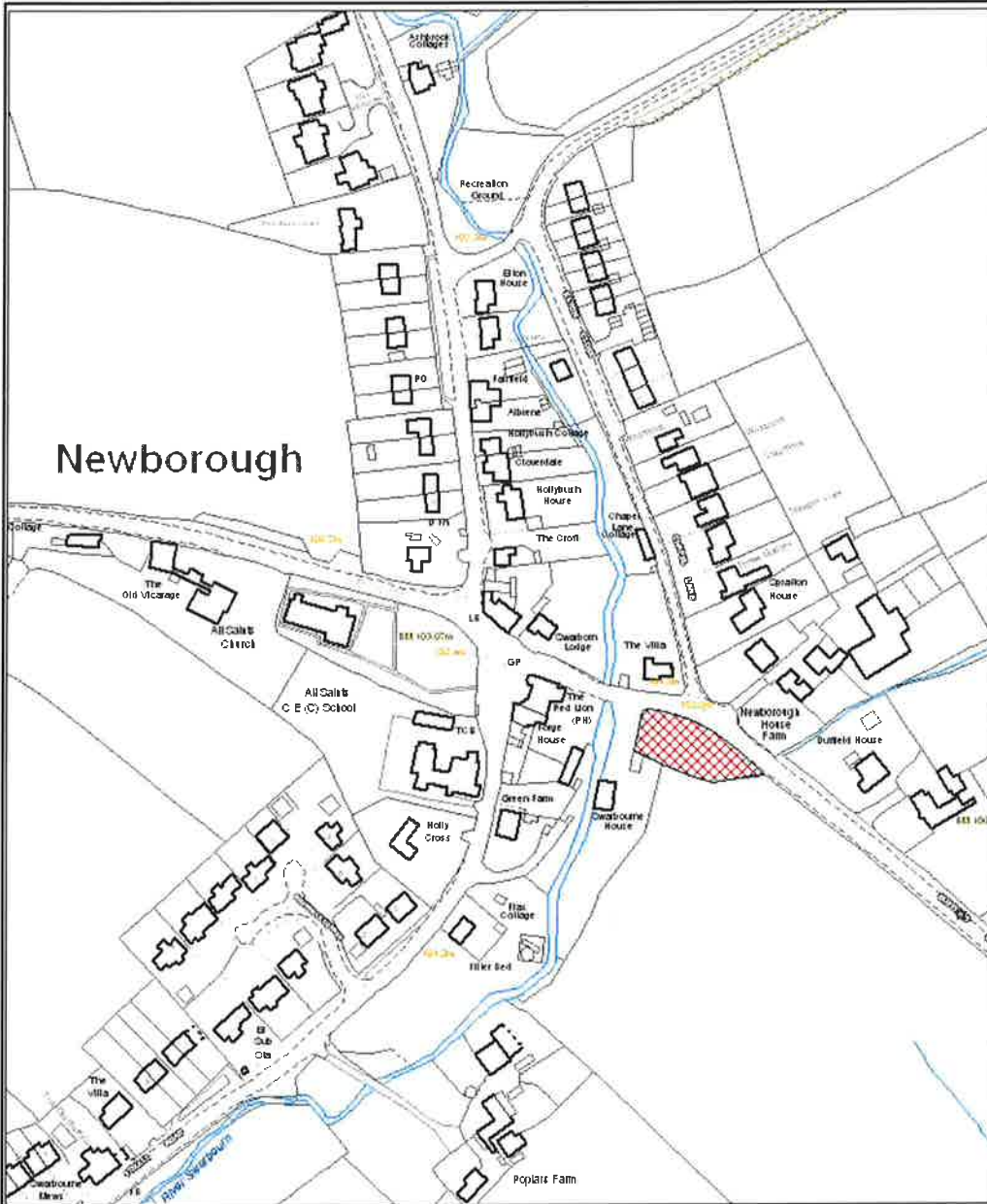
Scale: xxxxxxx

Date: 1/11/09

Ref: xxxxxxx



DUFFIELD LANE GREEN - NEWBOROUGH



This map is reproduced from Ordnance Survey material with the permission of Ordnance Survey on behalf of the Controller of Her Majesty's Stationery Office, © Crown Copyright. Unauthorised reproduction infringes Crown copyright and may lead to prosecution or civil proceedings. Licence No. 100010575 (2009)

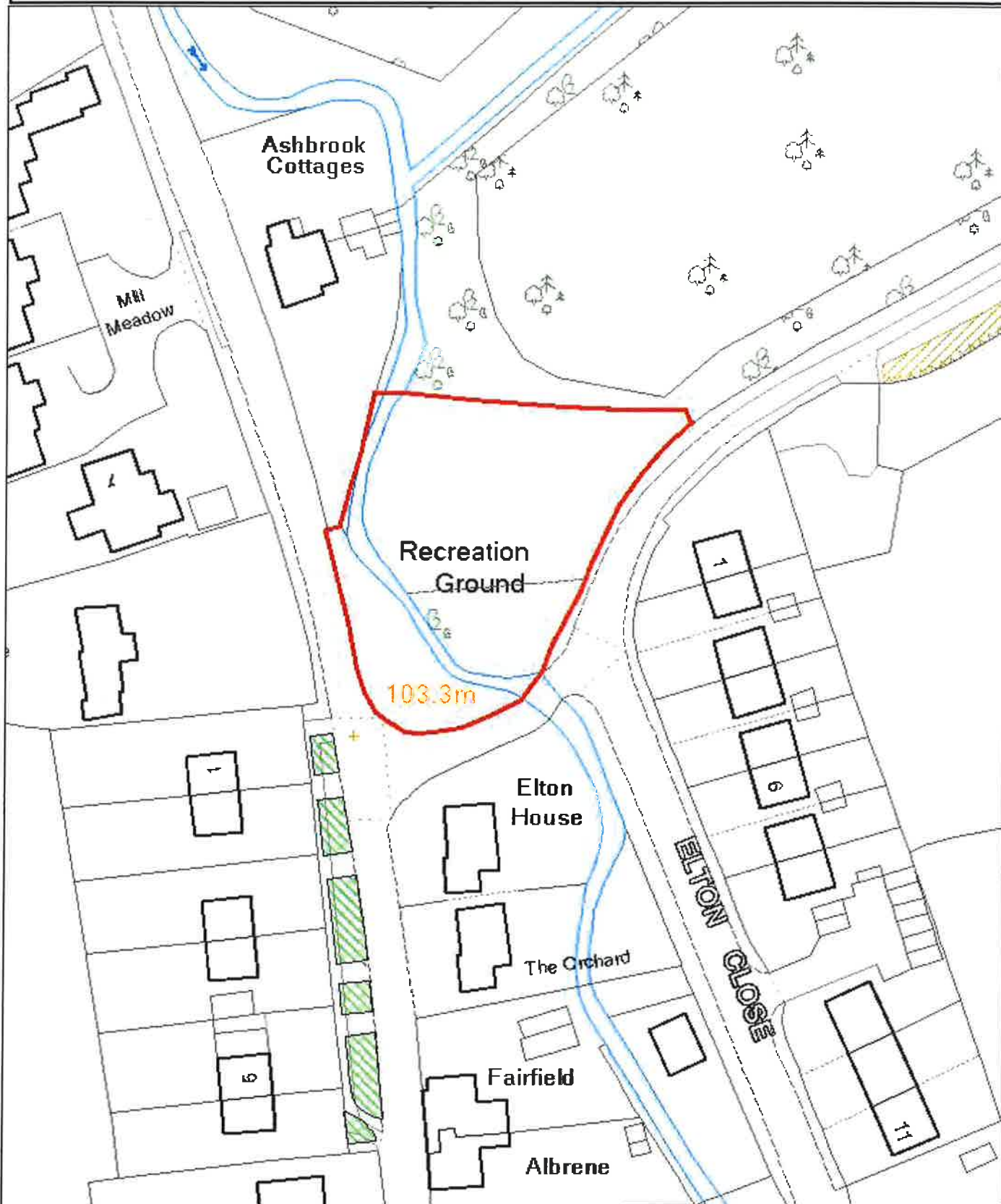
No Window
 Green Spaces
 Millers Lane, off Derby Street No Window
 Burton upon Trent
 Staffordshire
 DE14 2NS

Tel: 01283 508724
 Fax: 01283 563408
 xxxxxxxxxxxx@eaststaffsbc.gov.uk
 www.eaststaffsbc.gov.uk

Scale: xxxxxxx
 Date: xxxxxxx
 Ref: xxxxxxx



Riverbank Play Park (New borough)



© Crown copyright and database rights [2016] Ordnance Survey [100010575]. You are permitted to use this data solely to enable you to respond to, or interact with, the organisation that provided you with the data.
 You are not permitted to copy, sub-licence, distribute or sell any of this data to third parties in any form.



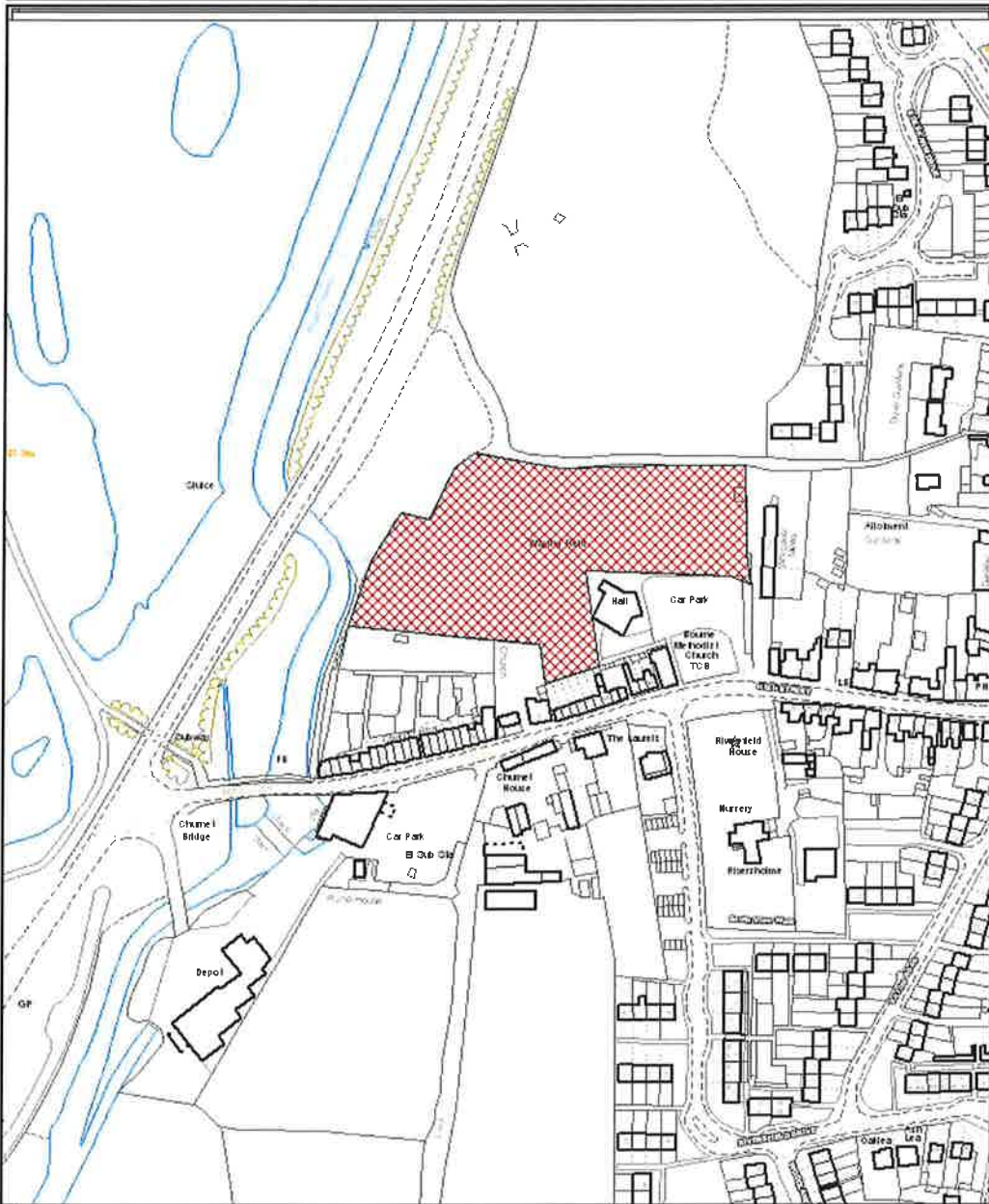
The Malsters
 Wetmore Road
 Burton upon Trent
 Staffordshire
 DE14 1LS

Tel: 01283 508000
 E-Mail: xxxxxxxx@eaststaffsb.gov.uk
www.eaststaffsb.gov.uk

Scale: xxx
 Date: xxx
 Ref: xxx



ROCESTER RECREATION GROUNDS - HIGH STREET



This map is reproduced from Ordnance Survey material with the permission of Ordnance Survey on behalf of the Controller of Her Majesty's Stationery Office, © Crown Copyright. Unauthorised reproduction infringes Crown copyright and may lead to prosecution or civil proceedings. Licence No. 100010575 (2000)

No Window

Green Spaces
Millers Lane, off Derby Street
Burton upon Trent
Staffordshire
DE14 2NS

No Window

Tel: 01283 508013
Fax: 01283 563408
trudi.joyce@eaststaffsbo.gov.uk
www.eaststaffsbo.gov.uk

Scale: xxxxxxx

Date: 1/11/09

Ref: xxxxxxx



PRINCESS STREET PLAY AREA (UNITY PARK)



This map is reproduced from Ordnance Survey material with the permission of Ordnance Survey on behalf of the Controller of Her Majesty's Stationery Office, © Crown Copyright. Unauthorised reproduction infringes Crown copyright and may lead to prosecution or civil proceedings.
 Licence No. 100010576 (2009)

No Window

Green Spaces
 Millers Lane, off Derby Street
 Burton upon Trent
 Staffordshire
 DE14 2NS

No Window

Tel: 01283 508013
 Fax: 01283 663408
trudi.joyce@eaststaffsbc.gov.uk
www.eaststaffsbc.gov.uk

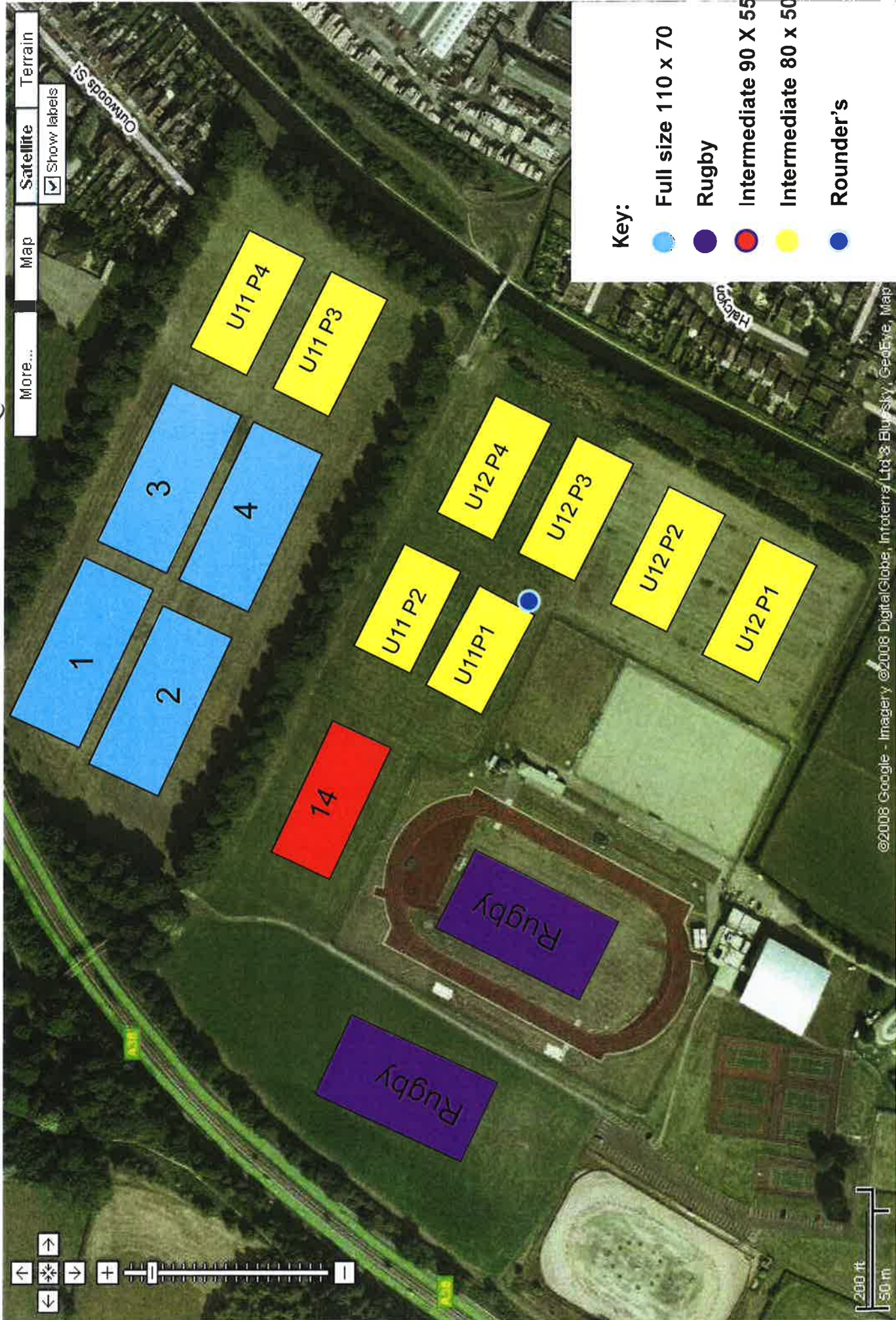
Scale: xxxxxxx

Date: 1/11/09

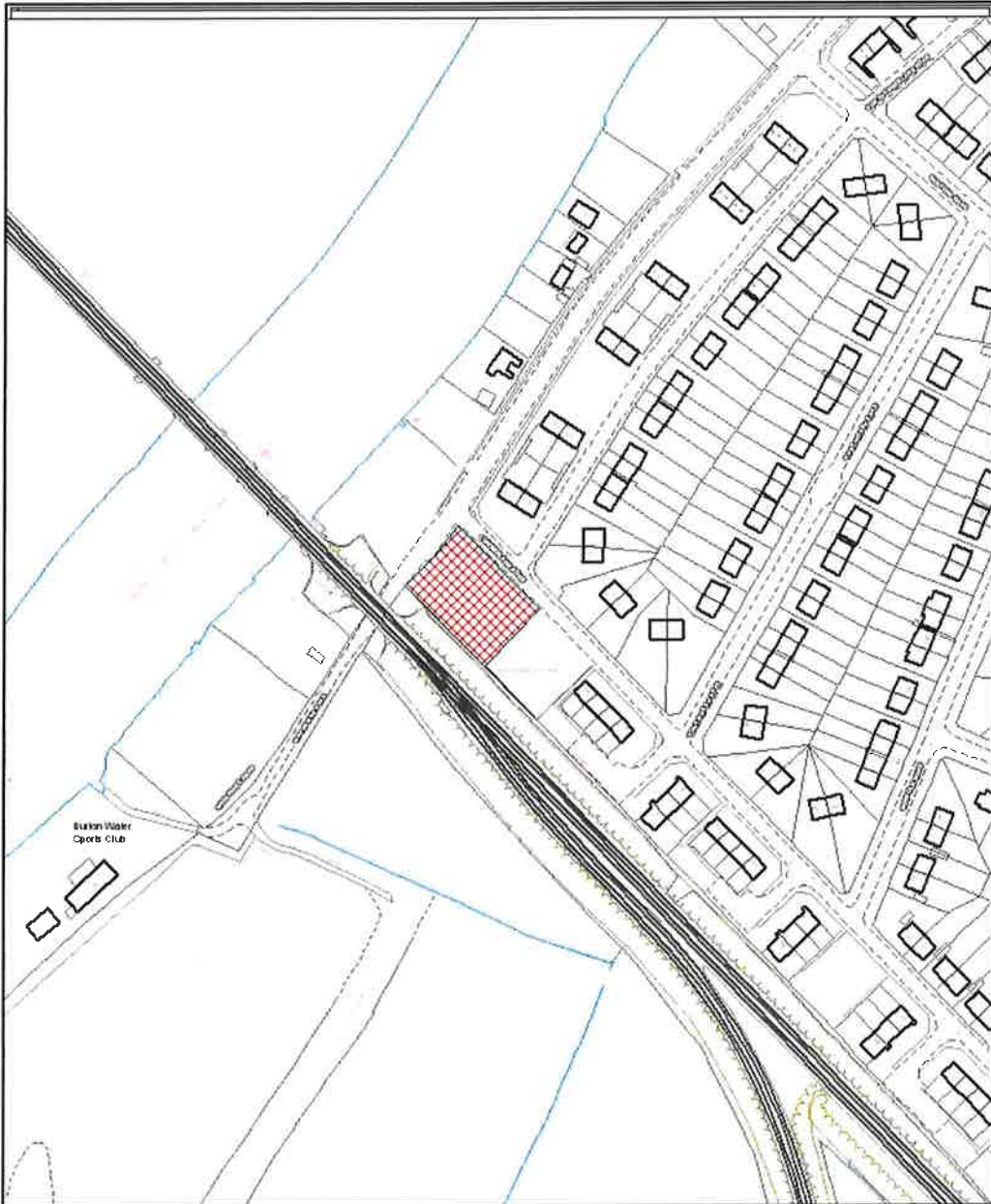
Ref: xxxxxxx



Shobnall Fields Football Pitches (seasonal)



CUMBERLAND ROAD PLAY AREA



This map is reproduced from Ordnance Survey material with the permission of Ordnance Survey on behalf of the Controller of Her Majesty's Stationery Office. © Crown Copyright. Unauthorised reproduction infringes Crown copyright and may lead to prosecution or civil proceedings. Licence No. 100010575 (2009)

No Window

Green Spaces
Millers Lane, off Derby Street
Burton upon Trent
Staffordshire
DE14 2NS

Tel: 01293 508013
Fax: 01293 563408
trudi.joyce@eaststaffsbc.gov.uk
www.eaststaffsbc.gov.uk

Scale: xxxxxxxx

Date: 1/11/09

Ref: xxxxxxxx



EDGEHILL COMMUNITY PLAY AREA



This map is reproduced from Ordnance Survey material with the permission of Ordnance Survey on behalf of the Controller of Her Majesty's Stationery Office, © Crown Copyright. Unauthorised reproduction infringes Crown copyright and may lead to prosecution or civil proceedings.
Licence No. 100010575 (2009)

No Window

Green Spaces
Millers Lane, off Derby Street No Window
Burton upon Trent
Staffordshire
DE14 2NS

Tel: 01283 508013
Fax: 01283 583408
trudi.joyce@eaststaffsbc.gov.uk
www.eaststaffsbc.gov.uk

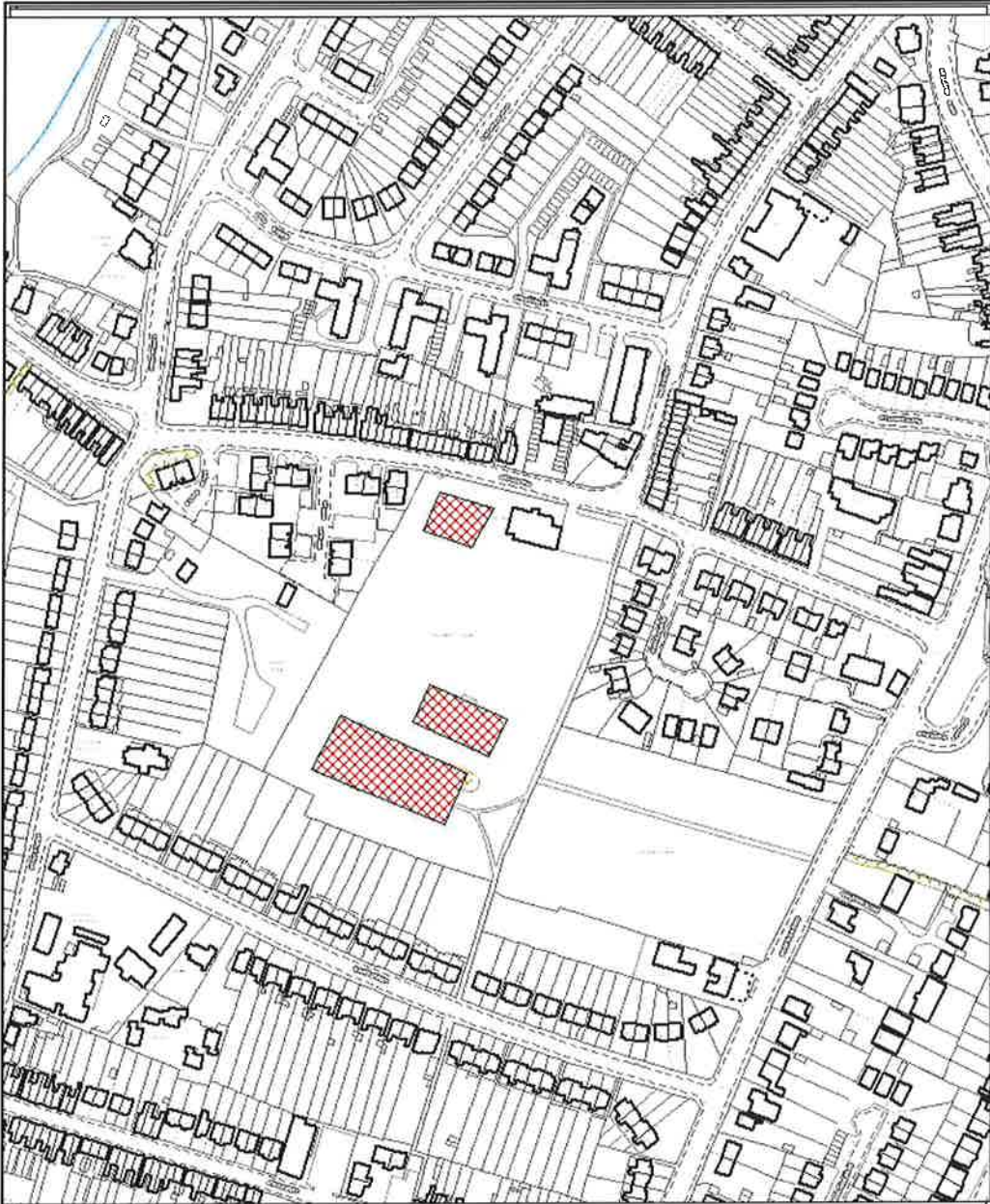
Scale: xxxxxxx

Date: 1/11/09

Ref: xxxxxxx



HEATH ROAD COMMUNITY PLAY AREA



This map is reproduced from Ordnance Survey material with the permission of Ordnance Survey on behalf of the Controller of Her Majesty's Stationery Office. © Crown Copyright. Unauthorised reproduction infringes Crown copyright and may lead to prosecution or civil proceedings. Licence No. 100010575 (2000)

No Window

Green Spaces
Mlles Lane, off Derby Street No Window
Burton upon Trent
Staffordshire
DE14 2NS

Tel: 01283 508013
Fax: 01283 563408
trudi.joyce@eaststaffsbc.gov.uk
www.eaststaffsbc.gov.uk

Scale: xxxxxxx

Date: 1/11/09

Ref: xxxxxxx



STAPENHILL GARDENS PLAY AREA



This map is reproduced from Ordnance Survey material with the permission of Ordnance Survey on behalf of the Controller of Her Majesty's Stationery Office. © Crown Copyright. Unauthorised reproduction infringes Crown copyright and may lead to prosecution or civil proceedings. Licence No. 100010575 (2009)

No Window

Green Spaces
Milers Lane, off Derby Street
Burton upon Trent
Staffordshire
DE14 2NS

Tel: 01283 508013
Fax: 01283 563408
trudi.joyce@eaststaffsbc.gov.uk
www.eaststaffsbc.gov.uk

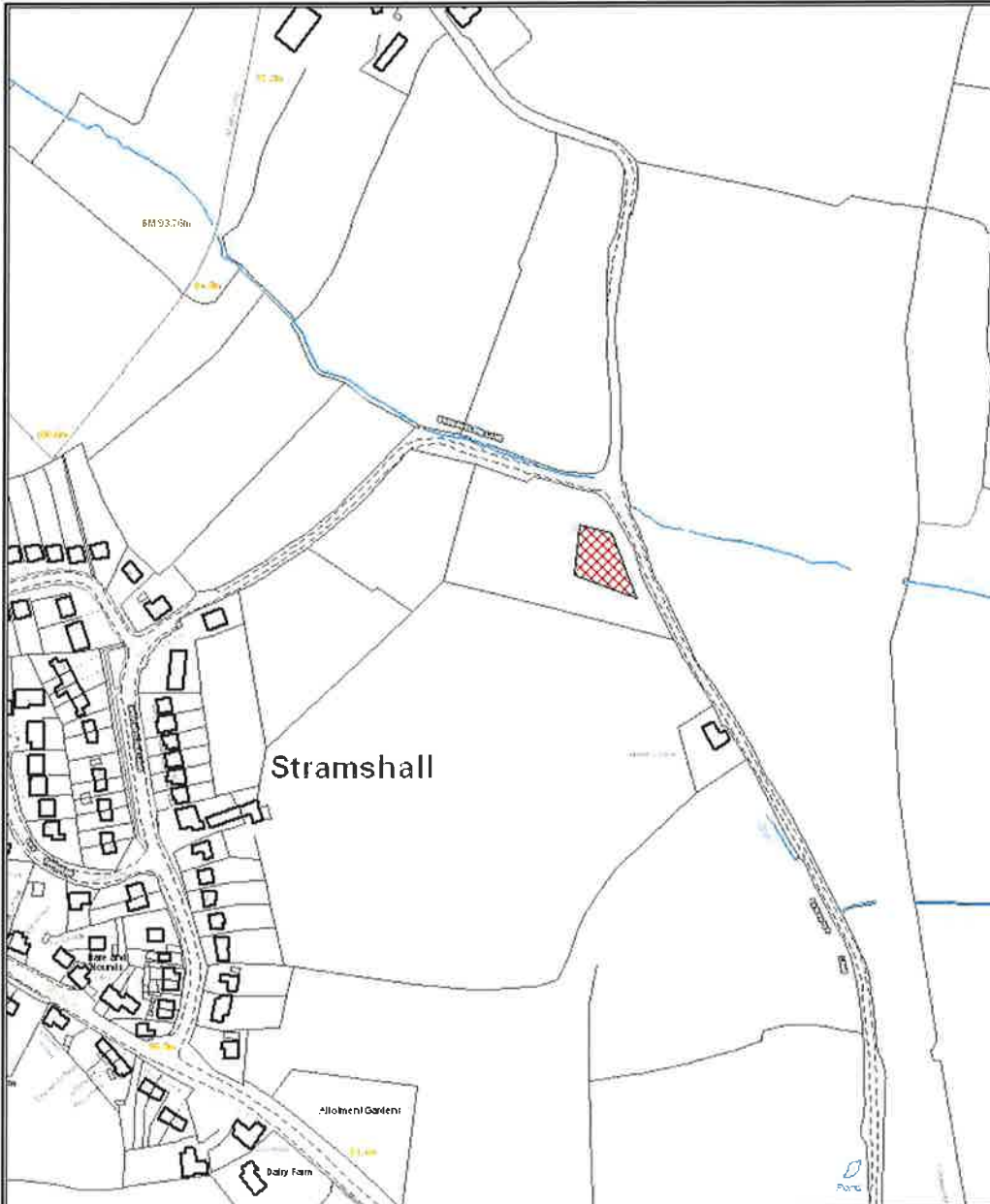
Scale: xxxxxxxx

Date: 1/11/09

Ref: xxxxxxxx



STRAMSHALL BROOMYCLOSE LANE - PLAYING FIELD



This map is reproduced from Ordnance Survey material with the permission of Ordnance Survey on behalf of the Controller of Her Majesty's Stationery Office. © Crown Copyright. Unauthorised reproduction infringes Crown copyright and may lead to prosecution or civil proceedings. Licence No. 100010575 (2009)

No Window

Green Spaces
 Millers Lane, off Derby Street
 Burton upon Trent
 Staffordshire
 DE14 2NS

No Window

Tel: 01283 508000
 margaret.woolley@eaststaffsbc.gov.uk
 www.eaststaffsbc.gov.uk

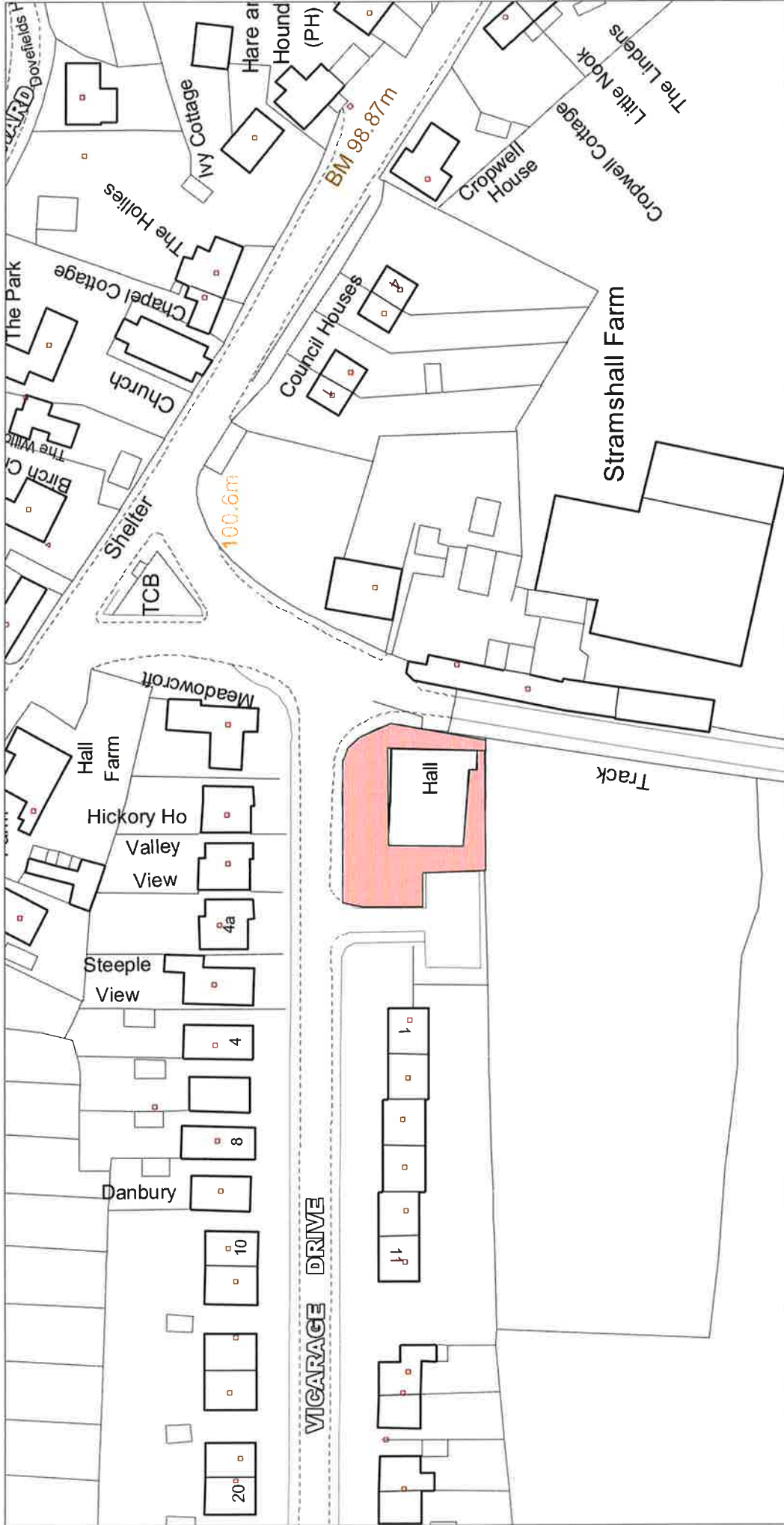
Scale: xxxxxxx

Date: xxxxxxx

Ref: xxxxxxx



GRASSED AREA SURROUNDING STRAMSHALL VILLAGE HALL



The Maltsters
 Weimore Road
 Burton upon Trent
 Staffordshire
 DE14 1LS

Tel 01283 508000
 Fax 01283 508388
www.eaststaffsbc.gov.uk

Not to Scale.



© Crown copyright and database rights [2012] Ordnance Survey [100010575]

BITHAM LANE COMMUNITY PARK FENCED PLAY AREA



The Maltsters
Wetmore Road
Burton upon Trent
Staffordshire
DE14 1LS

Tel 01283 508000
Fax 01283 508388
www.eaststaffsbc.gov.uk



Not to Scale.

© Crown copyright and database rights [2012] Ordnance Survey [100010575]

BITHAM COURT



This map is reproduced from Ordnance Survey material with the permission of Ordnance Survey on behalf of the Controller of Her Majesty's Stationary Office, © Crown Copyright. Unauthorised reproduction infringes Crown copyright and may lead to prosecution or civil proceedings. Licence No. 100010575 (2009)

No Window

Green Spaces
Milers Lane, off Derby Street
Burton upon Trent
Staffordshire
DE14 2NS

Tel: 01283 508013
Fax: 01283 563408
trudi.joyce@eaststaffsbc.gov.uk
www.eaststaffsbc.gov.uk

Scale: xxxxxxx

Date: 1/11/09

Ref: xxxxxxx



HILLFIELD LANE FENCED PLAY AREA



The Maltsters
 Weimore Road
 Burton upon Trent
 Staffordshire
 DE14 1LS

Tel 01283 508000
 Fax 01283 508388
www.eaststaffsbc.gov.uk

Not to Scale.



© Crown copyright and database rights [2012] Ordnance Survey [100010575]

KNIGHTS BRIDGE WAY PLAY AREA



This map is reproduced from Ordnance Survey material with the permission of Ordnance Survey on behalf of the Controller of Her Majesty's Stationery Office. © Crown Copyright. Unauthorised reproduction infringes Crown copyright and may lead to prosecution or civil proceedings. Licence No. 100010575 (2009)

No Window

Green Spaces
Millers Lane, off Derby Street
Burton upon Trent
Staffordshire
DE14 2NS

No Window
Tel: 01283 508013
Fax: 01283 683408
trudi.joyce@eaststaffsbc.gov.uk
www.eaststaffsbc.gov.uk

Scale: xxxxxxx

Date: 1/11/09

Ref: xxxxxxx



MANTON CLOSE PLAY AREA



This map is reproduced from Ordnance Survey material with the permission of Ordnance Survey on behalf of the Controller of Her Majesty's Stationery Office. © Crown Copyright. Unauthorised reproduction infringes Crown copyright and may lead to prosecution or civil proceedings.
 Licence No. 100010575 (2009)

No Window

Green Spaces
 Millers Lane, off Derby Street
 Burton upon Trent
 Staffordshire
 DE14 2NS

Tel: 01283 508013
 Fax: 01283 593408
 trudi.joyce@eaststaffsbc.gov.uk
 www.eaststaffsbc.gov.uk

Scale: xxxxxxx

Date: 1/11/09

Ref: xxxxxxx



MILLENNIUM GARDEN FENCED AREA



The Maltsters
Weitmore Road
Burton upon Trent
Staffordshire
DE14 1LS

Tel 01283 508000
Fax 01283 508388
www.eaststaffsbc.gov.uk

Not to Scale.



© Crown copyright and database rights [2012] Ordnance Survey [100010575]

AVOCET CLOSE PLAY AREA



This map is reproduced from Ordnance Survey material with the permission of Ordnance Survey on behalf of the Controller of Her Majesty's Stationery Office, © Crown Copyright. Unauthorised reproduction infringes Crown copyright and may lead to prosecution or civil proceedings. Licence No. 100010575 (2009)

No Window
 Green Spaces
 Millers Lane, off Derby Street No Window
 Burton upon Trent
 Staffordshire
 DE14 2NS
 Tel: 01283 508013
 Fax: 01283 563408
 trudi.joyce@eaststaffsbc.gov.uk
 www.eaststaffsbc.gov.uk

Scale: xxxxxxxx
 Date: 1/11/09
 Ref: xxxxxxxx



BLOUNTS DRIVE 2 (SENIOR) PLAY AREA



This map is reproduced from Ordnance Survey material with the permission of Ordnance Survey on behalf of the Controller of Her Majesty's Stationery Office, © Crown Copyright. Unauthorised reproduction infringes Crown copyright and may lead to prosecution or civil proceedings.
 Licence No. 100010575 (2009)

No Window
 Green Spaces
 Millers Lane, off Derby Street
 Burton upon Trent
 Staffordshire
 DE14 2NS

Tel: 01283 508013
 Fax: 01283 563408
 trudi.joyce@eaststaffsbc.gov.uk
 www.eaststaffsbc.gov.uk

Scale: xxxxxxx
 Date: 1/11/09
 Ref: xxxxxxx



BROOKLANDS CLOSE PLAY AREA



This map is reproduced from Ordnance Survey material with the permission of Ordnance Survey on behalf of the Controller of Her Majesty's Stationery Office, © Crown Copyright. Unauthorised reproduction infringes Crown copyright and may lead to prosecution or civil proceedings. Licence No. 100010575 (2009)

No Window
 Green Spaces
 Millers Lane, off Derby Street
 Burton upon Trent
 Staffordshire
 DE14 2NS

Tel: 01283 508013
 Fax: 01283 563408
 trudi.joyce@eaststaffsbc.gov.uk
 www.eaststaffsbc.gov.uk

Scale: xxxxxxxx
 Date: 1/11/08
 Ref: xxxxxxxx



CHAFFINCH DRIVE PLAY AREA



This map is reproduced from Ordnance Survey material with the permission of Ordnance Survey on behalf of the Controller of Her Majesty's Stationery Office, © Crown Copyright. Unauthorised reproduction infringes Crown copyright and may lead to prosecution or civil proceedings. Licence No. 100010575 (2009)

No Window

Green Spaces
 Millers Lane, off Derby Street
 Burton upon Trent
 Staffordshire
 DE14 2NS

Tel: 01283 508000
 margaret.woolley@eaststaffsbc.gov.uk
 www.eaststaffsbc.gov.uk

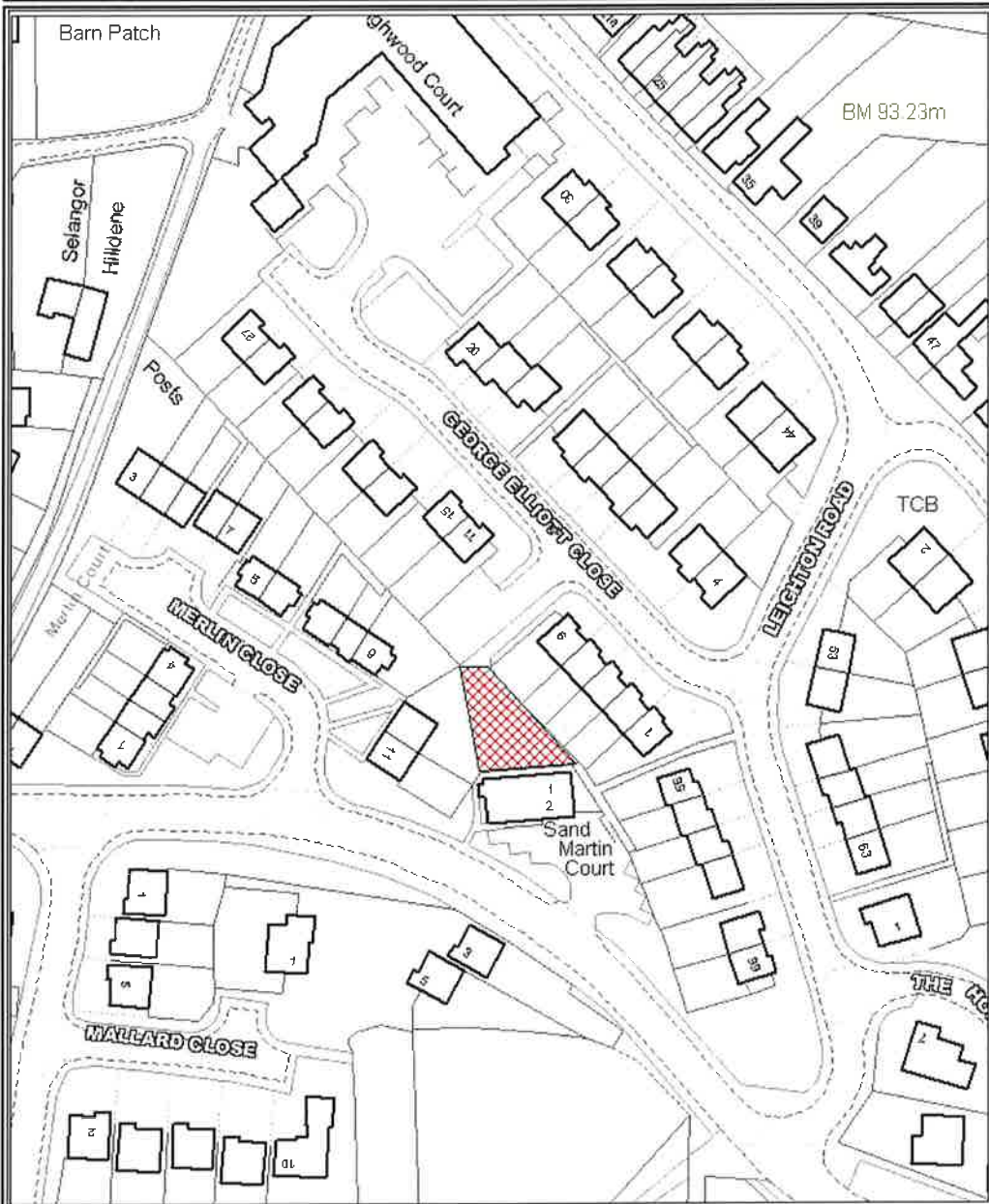
Scale: xxxxxxx

Date: xxxxxxx

Ref: xxxxxxx



GEORGE ELLIOTT CLOSE



This map is reproduced from Ordnance Survey material with the permission of Ordnance Survey on behalf of the Controller of Her Majesty's Stationery Office, © Crown Copyright. Unauthorised reproduction infringes Crown copyright and may lead to prosecution or civil proceedings. Licence No. 100010575 (2009)

No Window
 Green Spaces
 Millers Lane, off Derby Street
 Burton upon Trent
 Staffordshire
 DE14 2NS

Tel: 01283 508013
 Fax: 01283 503408
 trudi.joyce@eaststaffsbc.gov.uk
 www.eaststaffsbc.gov.uk

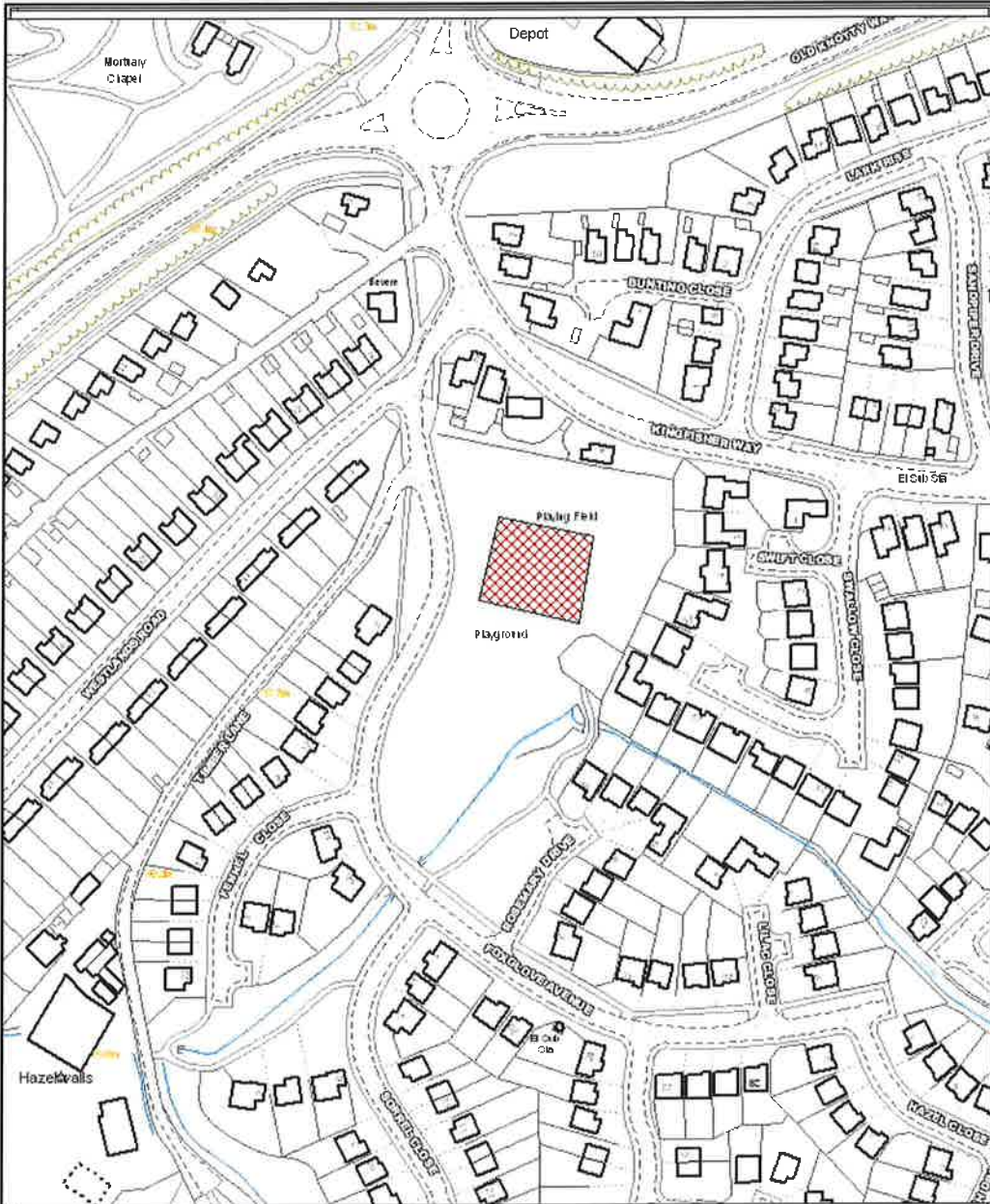
Scale: xxxxxxx

Date: 1/11/09

Ref: xxxxxxx



HAZELWALLS COMMUNITY PARK PLAY AREA



This map is reproduced from Ordnance Survey material with the permission of Ordnance Survey on behalf of the Controller of Her Majesty's Stationery Office. © Crown Copyright. Unauthorised reproduction infringes Crown copyright and may lead to prosecution or civil proceedings. Licence No. 100010575 (2009)

No Window
 Green Spaces
 Millers Lane, off Derby Street
 Burton upon Trent
 Staffordshire
 DE14 2NS

Tel: 01283 508013
 Fax: 01283 503408
 trudi.joyce@eaststaffsbc.gov.uk
 www.eaststaffsbc.gov.uk

Scale: xxxxxxxx
 Date: 1/11/09
 Ref: xxxxxxxx

HERON DRIVE PLAY AREA



This map is reproduced from Ordnance Survey material with the permission of Ordnance Survey on behalf of the Controller of Her Majesty's Stationery Office, © Crown Copyright. Unauthorised reproduction infringes Crown copyright and may lead to prosecution or civil proceedings. Licence No. 100010575 (2009)

No Window

Green Spaces
 Millers Lane, off Derby Street
 Burton upon Trent
 Staffordshire
 DE14 2NS

No Window

Tel: 01283 508013
 Fax: 01283 683408
 trudi.joyce@eaststaffsbc.gov.uk
 www.eaststaffsbc.gov.uk

Scale: xxxxxxx

Date: 1/11/09

Ref: xxxxxxx



KESTREL CLOSE PLAY AREA



This map is reproduced from Ordnance Survey material with the permission of Ordnance Survey on behalf of the Controller of Her Majesty's Stationary Office. © Crown Copyright. Unauthorised reproduction infringes Crown copyright and may lead to prosecution or civil proceedings. Licence No. 100010575 (2009)

No Window

Green Spaces
 Millers Lane, off Derby Street
 Burton upon Trent
 Staffordshire
 DE14 2NS

Tel: 01283 508013
 Fax: 01283 683408
 trudi.joyce@eaststaffsbc.gov.uk
 www.eaststaffsbc.gov.uk

Scale: xxxxxxx

Date: 1/11/09

Ref: xxxxxxx



LARK RISE PLAY AREA



This map is reproduced from Ordnance Survey material with the permission of Ordnance Survey on behalf of the Controller of Her Majesty's Stationery Office. © Crown Copyright. Unauthorized reproduction infringes Crown copyright and may lead to prosecution or civil proceedings. Licence No. 100010575 (2009)

No Window	Green Spaces Millers Lane, off Derby Street Burton upon Trent Staffordshire DE14 2NS	Tel: 01283 508013 Fax: 01283 663408 trudi.joyce@eaststaffsbc.gov.uk www.eaststaffsbc.gov.uk	Scale: xxxxxxxx Date: 1/11/09 Ref: xxxxxxxx	
-----------	--	--	---	--

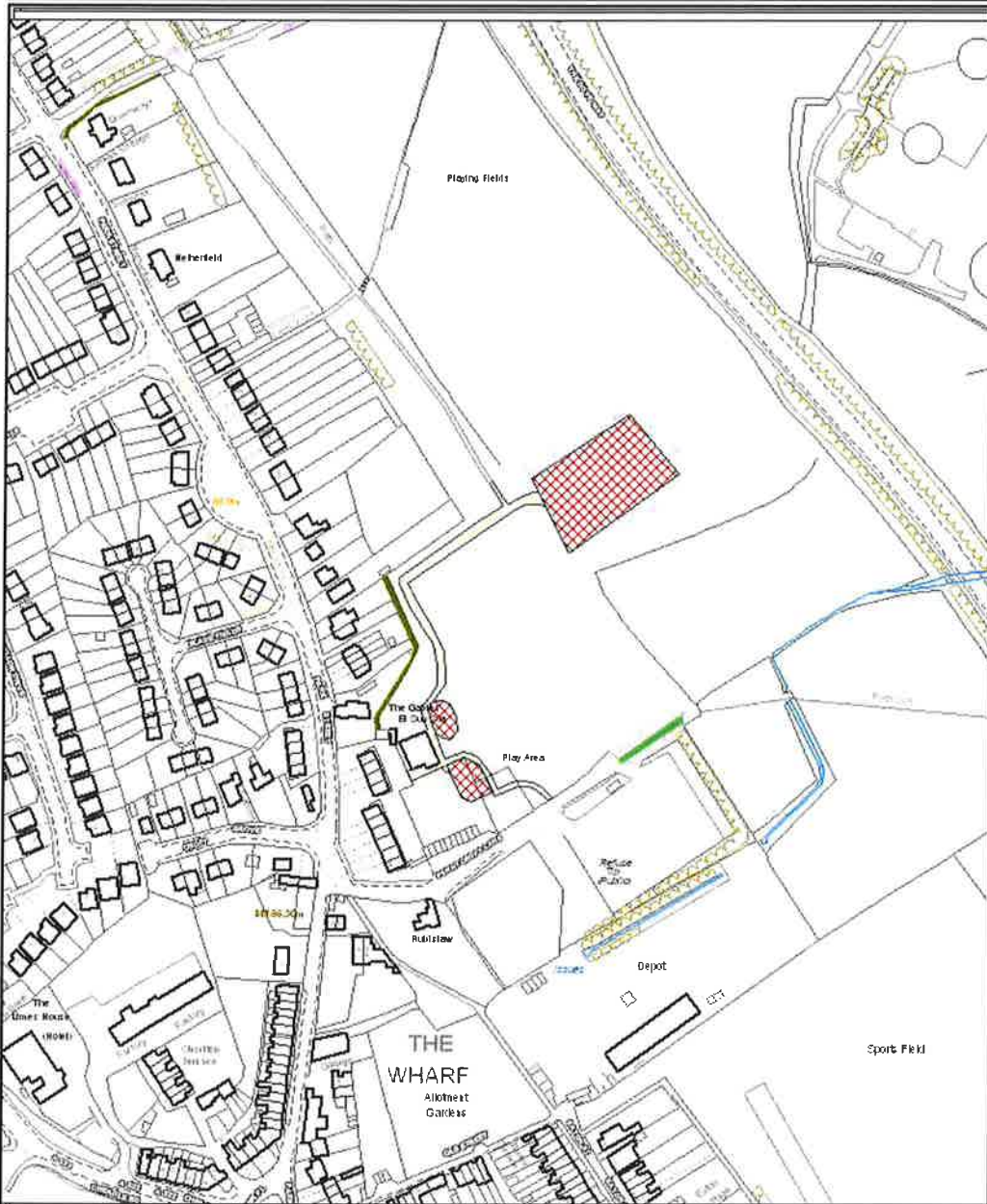
OLDFIELDS PARK PLAY AREA



This map is reproduced from Ordnance Survey material with the permission of Ordnance Survey on behalf of the Controller of Her Majesty's Stationery Office. © Crown Copyright. Unauthorised reproduction infringes Crown copyright and may lead to prosecution or civil proceedings. Licence No. 100010575 (2009)

No Window	Green Spaces Millers Lane, off Derby Street Burton upon Trent Staffordshire DE14 2NS	Tel: 01283 508013 Fax: 01283 563408 trudi.joyce@eaststaffsbc.gov.uk www.eaststaffsbc.gov.uk	Scale: xxxxxxx Date: 1/11/09 Ref: xxxxxxx	
-----------	--	--	---	--

PENNYCROFT COMMUNITY PARK PLAY AREA



This map is reproduced from Ordnance Survey material with the permission of Ordnance Survey on behalf of the Controller of Her Majesty's Stationery Office, © Crown Copyright. Unauthorised reproduction infringes Crown copyright and may lead to prosecution or civil proceedings. Licence No. 100010576 (2009)

No Window

Green Spaces
 Millers Lane, off Derby Street
 Burton upon Trent
 Staffordshire
 DE14 2NS

No Window
 Tel: 01283 508013
 Fax: 01283 583408
 trudi.joyce@eaststaffsbc.gov.uk
 www.eaststaffsbc.gov.uk

Scale: xxxxxxx

Date: 1/11/09

Ref: xxxxxxx



SILVER BIRCH CLOSE PLAY AREA



This map is reproduced from Ordnance Survey material with the permission of Ordnance Survey on behalf of the Controller of Her Majesty's Stationery Office, © Crown Copyright. Unauthorised reproduction infringes Crown copyright and may lead to prosecution or civil proceedings. Licence No. 100010575 (2009)

No Window

Green Spaces
 Millers Lane, off Derby Street
 Burton upon Trent
 Staffordshire
 DE14 2NS

No Window
 Tel: 01283 508013
 Fax: 01283 583408
 trudi.joyce@eaststaffsbc.gov.uk
 www.eaststaffsbc.gov.uk

Scale: xxxxxxxx

Date: 1/11/09

Ref: xxxxxxxx



SKYLARK CLOSE PLAY AREA



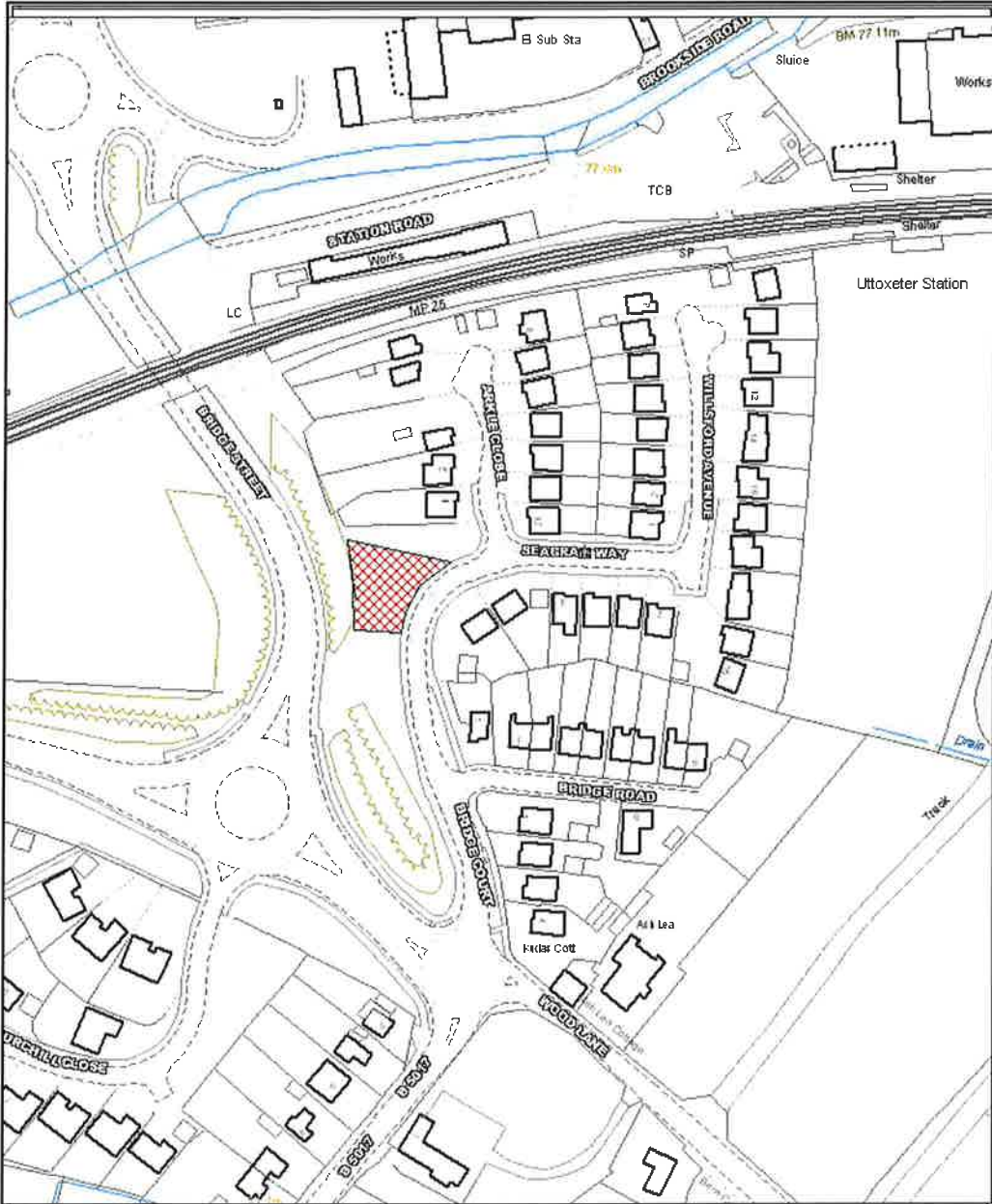
This map is reproduced from Ordnance Survey material with the permission of Ordnance Survey on behalf of the Controller of Her Majesty's Stationary Office, © Crown Copyright. Unauthorised reproduction infringes Crown copyright and may lead to prosecution or civil proceedings. Licence No. 100010575 (2009)

No Window
 Green Spaces
 Millers Lane, off Derby Street No Window
 Burton upon Trent
 Staffordshire
 DE14 2NS
 Tel: 01283 508000
 margaret.woolley@eaststaffsbc.gov.uk
 www.eaststaffsbc.gov.uk

Scale: xxxxxxxx
 Date: xxxxxxxx
 Ref: xxxxxxxx



SEAGRAMS WAY PLAY AREA



This map is reproduced from Ordnance Survey material with the permission of Ordnance Survey on behalf of the Controller of Her Majesty's Stationery Office, © Crown Copyright. Unauthorised reproduction infringes Crown copyright and may lead to prosecution or civil proceedings. Licence No. 100010575 (2009)

No Window
 Green Spaces
 Millers Lane, off Derby Street
 Burton upon Trent
 Staffordshire
 DE14 2NS

Tel: 01283 508013
 Fax: 01283 563408
 trudi.joyce@eaststaffsbc.gov.uk
 www.eaststaffsbc.gov.uk

Scale: xxxxxxx
 Date: 1/11/09
 Ref: xxxxxxx



KYNNERSLEY CROFT PLAY AREA



This map is reproduced from Ordnance Survey material with the permission of Ordnance Survey on behalf of the Controller of Her Majesty's Stationery Office. © Crown Copyright. Unauthorised reproduction infringes Crown copyright and may lead to prosecution or civil proceedings. Licence No. 100010575 (2009)

No Window
 Green Spaces
 Millers Lane, off Derby Street
 Burton upon Trent
 Staffordshire
 DE14 2NS

Tel: 01283 508013
 Fax: 01283 583408
 trudi.joyce@eaststaffsbc.gov.uk
 www.eaststaffsbc.gov.uk

Scale: xxxxxxx
 Date: 1/11/09
 Ref: xxxxxxx



DEMONTFORT WAY PLAY AREA



This map is reproduced from Ordnance Survey material with the permission of Ordnance Survey on behalf of the Controller of Her Majesty's Stationery Office, © Crown Copyright. Unauthorised reproduction infringes Crown copyright and may lead to prosecution or civil proceedings.
Licence No. 100010576 (2009)

No Window

Green Spaces
Mills Lane, off Derby Street
Burton upon Trent
Staffordshire
DE14 2NS

Tel: 01283 508013
Fax: 01283 683408
trudi.joyce@eaststaffsbc.gov.uk
www.eaststaffsbc.gov.uk

Scale: xxxxxxx

Date: 1/11/09

Ref: xxxxxxx



RUSSELL CLOSE PLAY AREA



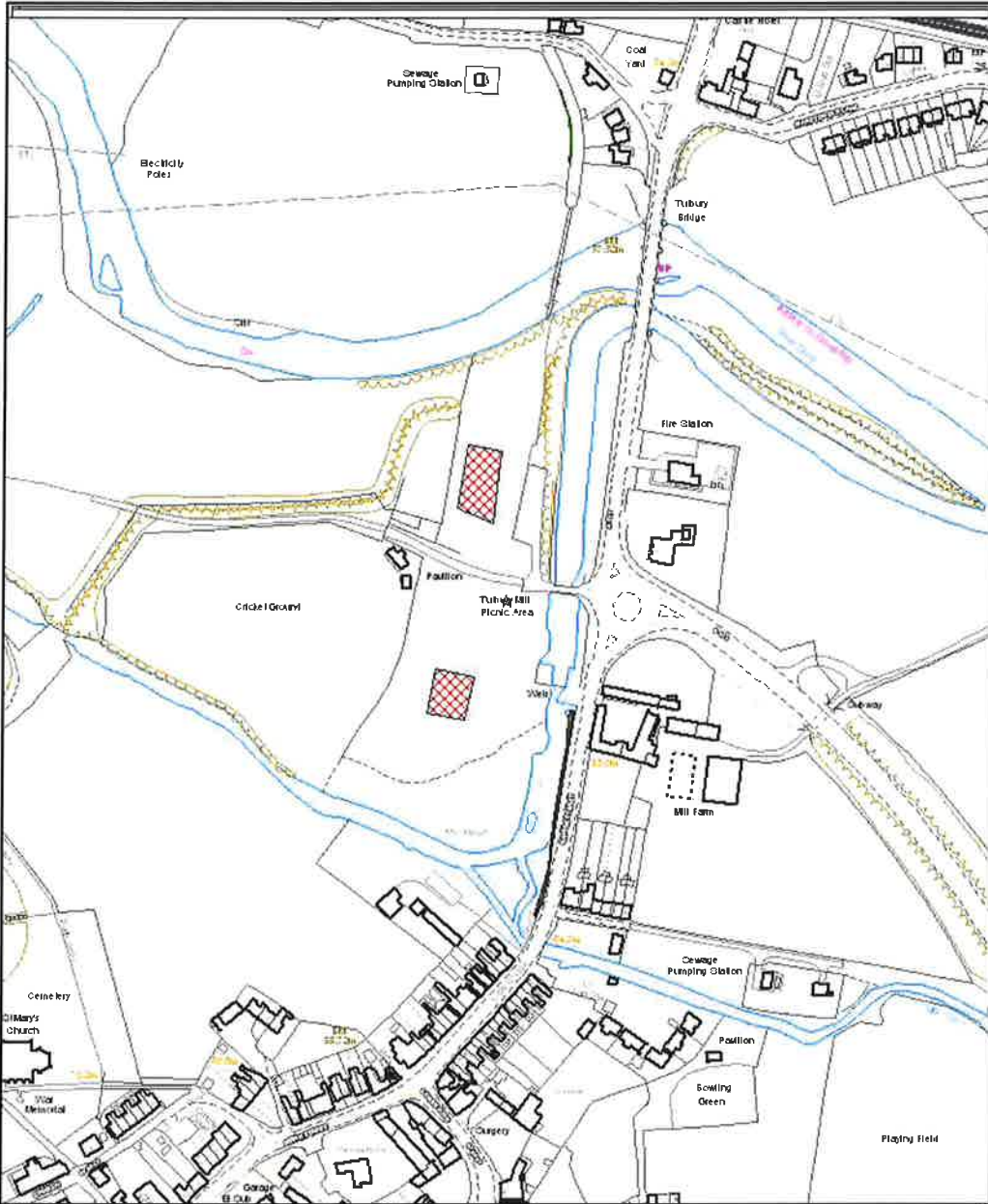
This map is reproduced from Ordnance Survey material with the permission of Ordnance Survey on behalf of the Controller of Her Majesty's Stationery Office, © Crown Copyright. Unauthorised reproduction infringes Crown copyright and may lead to prosecution or civil proceedings. Licence No. 100010575 (2009)

No Window
 Green Spaces
 Millers Lane, off Derby Street No Window
 Burton upon Trent
 Staffordshire
 DE14 2NS
 Tel: 01283 508013
 Fax: 01283 563408
 trudi.joyce@eaststaffsbc.gov.uk
 www.eaststaffsbc.gov.uk

Scale: xxxxxxx
 Date: 1/11/09
 Ref: xxxxxxx



TUTBURY MILL SITE PLAY AREA



This map is reproduced from Ordnance Survey material with the permission of Ordnance Survey on behalf of the Controller of Her Majesty's Stationery Office, © Crown Copyright. Unauthorised reproduction infringes Crown copyright and may lead to prosecution or civil proceedings. Licence No. 100010575 (2009)

No Window

Green Spaces
 Millers Lane, off Derby Street
 Burton upon Trent
 Staffordshire
 DE14 2NS

Tel: 01283 508013
 Fax: 01283 563408
 trudi.joyce@eaststaffsbc.gov.uk
 www.eaststaffsbc.gov.uk

Scale: xxxxxxx

Date: 1/11/09

Ref: xxxxxxx



GREEN VALLEY DRIVE PLAY AREA



This map is reproduced from Ordnance Survey material with the permission of Ordnance Survey on behalf of the Controller of Her Majesty's Stationery Office, © Crown Copyright. Unauthorised reproduction infringes Crown copyright and may lead to prosecution or civil proceedings. Licence No. 100010675 (2009)

No Window

Green Spaces
Millers Lane, off Derby Street
Burton upon Trent
Staffordshire
DE14 2NS

No Window

Tel: 01283 508013
Fax: 01283 563408
trudi.joyce@eaststaffsbc.gov.uk
www.eaststaffsbc.gov.uk

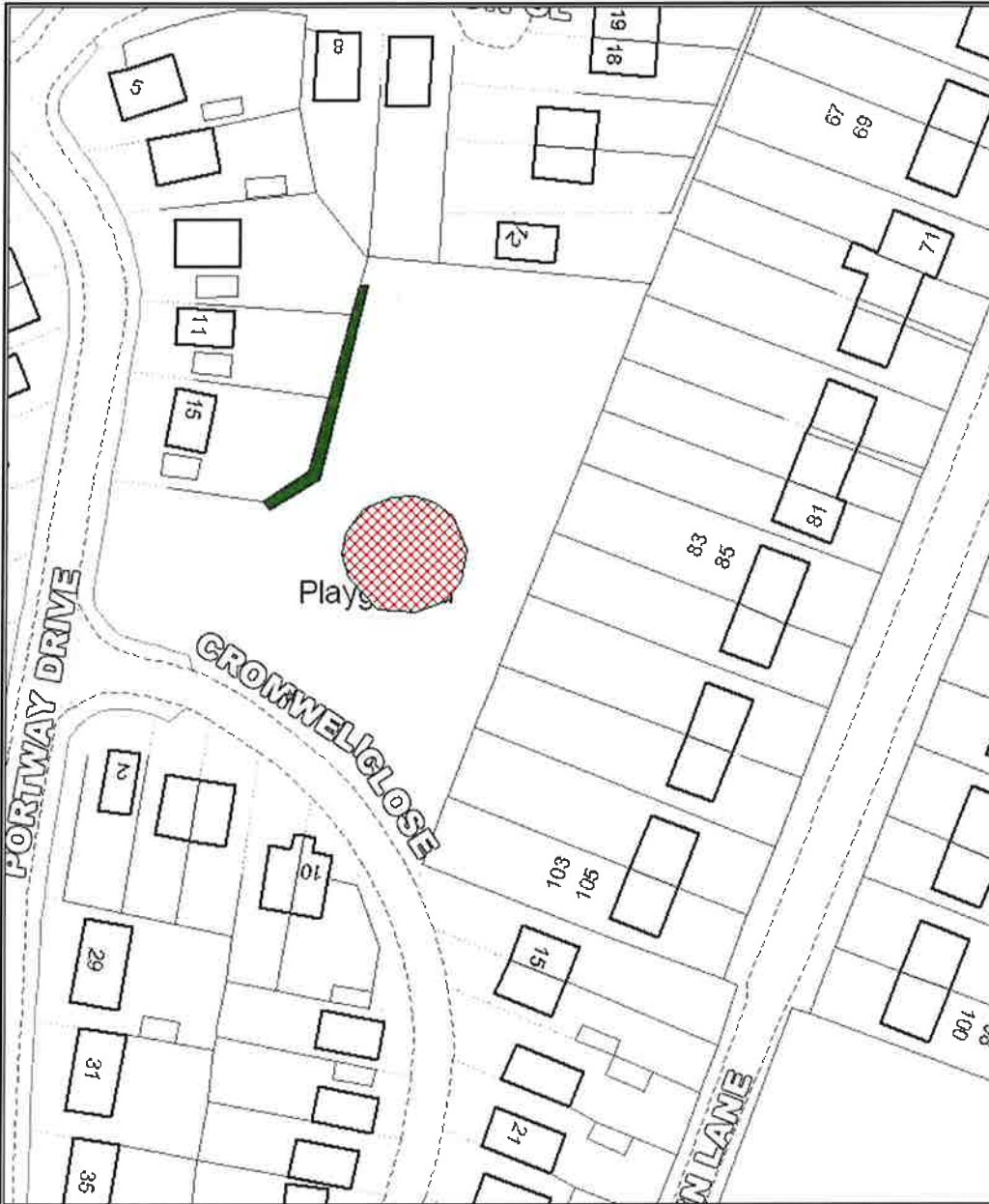
Scale: xxxxxxx

Date: 1/11/09

Ref: xxxxxxx



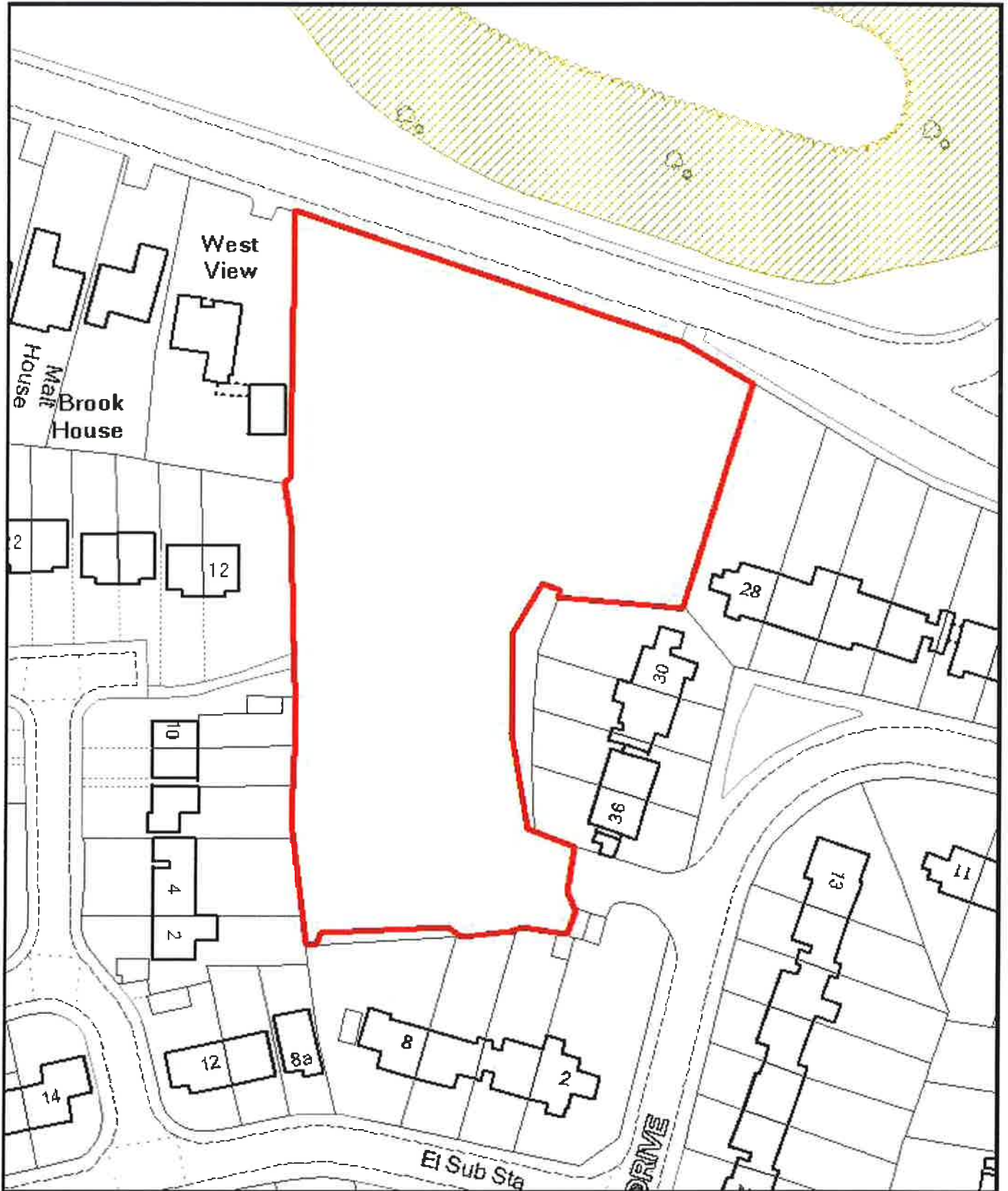
CROMWELL CLOSE



This map is reproduced from Ordnance Survey material with the permission of Ordnance Survey on behalf of the Controller of Her Majesty's Stationery Office. © Crown Copyright. Unauthorised reproduction infringes Crown copyright and may lead to prosecution or civil proceedings. Licence No. 100010575 (2009)

No Window	Green Spaces Milers Lane, off Derby Street Burton upon Trent Staffordshire DE14 2NS	No Window Tel: 01283 508000 margaret.woolley@eaststaffsbc.gov.uk www.eaststaffsbc.gov.uk	Scale: xxxxxxx Date: xxxxxxx Ref: xxxxxxx	
-----------	---	---	---	--

Davies Drive Play Area



© Crown copyright and database rights [2016] Ordnance Survey [100010575]. You are permitted to use this data solely to enable you to respond to, or interact with, the organisation that provided you with the data. You are not permitted to copy, sub-licence, distribute or sell any of this data to third parties in any form.



The Maltsters
Wetmore Road
Burton upon Trent
Staffordshire
DE14 1LS

Tel: 01283 508000
E-Mail: xxxxxxxx@eaststaffsb.gov.uk
www.eaststaffsb.gov.uk

Scale: xxx

Date: xxx

Ref: xxx



GRANGE ROAD REC PLAY AREA



This map is reproduced from Ordnance Survey material with the permission of Ordnance Survey on behalf of the Controller of Her Majesty's Stationery Office, © Crown Copyright. Unauthorised reproduction infringes Crown copyright and may lead to prosecution or civil proceedings. Licence No. 100010576 (2009)

No Window

Green Spaces
 Millers Lane, off Derby Street
 Burton upon Trent
 Staffordshire
 DE14 2NS

No Window
 Tel: 01283 508013
 Fax: 01283 563408
 trudi.joyce@eaststaffsbc.gov.uk
 www.eaststaffsbc.gov.uk

Scale: xxxxxxx

Date: 1/11/09

Ref: xxxxxxx



WEAVER LODGE PLAY AREA



This map is reproduced from Ordnance Survey material with the permission of Ordnance Survey on behalf of the Controller of Her Majesty's Stationery Office, © Crown Copyright. Unauthorised reproduction infringes Crown copyright and may lead to prosecution or civil proceedings. Licence No. 100010575 (2009)

No Window

Green Spaces
 Millers Lane, off Derby Street No Window
 Burton upon Trent
 Staffordshire
 DE14 2NS

Tel: 01283 508013
 Fax: 01283 563408
 trudi.joyce@eaststaffsbc.gov.uk
 www.eaststaffsbc.gov.uk

Scale: xxxxxxx

Date: 1/11/09

Ref: xxxxxxx



THE WILLOWS



This map is reproduced from Ordnance Survey material with the permission of Ordnance Survey on behalf of the Controller of Her Majesty's Stationary Office, © Crown Copyright. Unauthorised reproduction infringes Crown copyright and may lead to prosecution or civil proceedings. Licence No. 100010575 (2009)

No Window
 Green Spaces
 Millers Lane, off Derby Street
 Burton upon Trent
 Staffordshire
 DE14 2NS
 No Window
 Tel: 01293 608000
 margaret.woolley@eaststaffsbc.gov.uk
 www.eaststaffsbc.gov.uk

Scale: xxxxxxxx
 Date: xxxxxxxx
 Ref: xxxxxxxx



Canterbury Road Play Area (Dogs Excluded)



© Crown copyright and database rights [2016] Ordnance Survey [100010575]. You are permitted to use this data solely to enable you to respond to, or interact with, the organisation that provided you with the data. You are not permitted to copy, sub-licence, distribute or sell any of this data to third parties in any form.



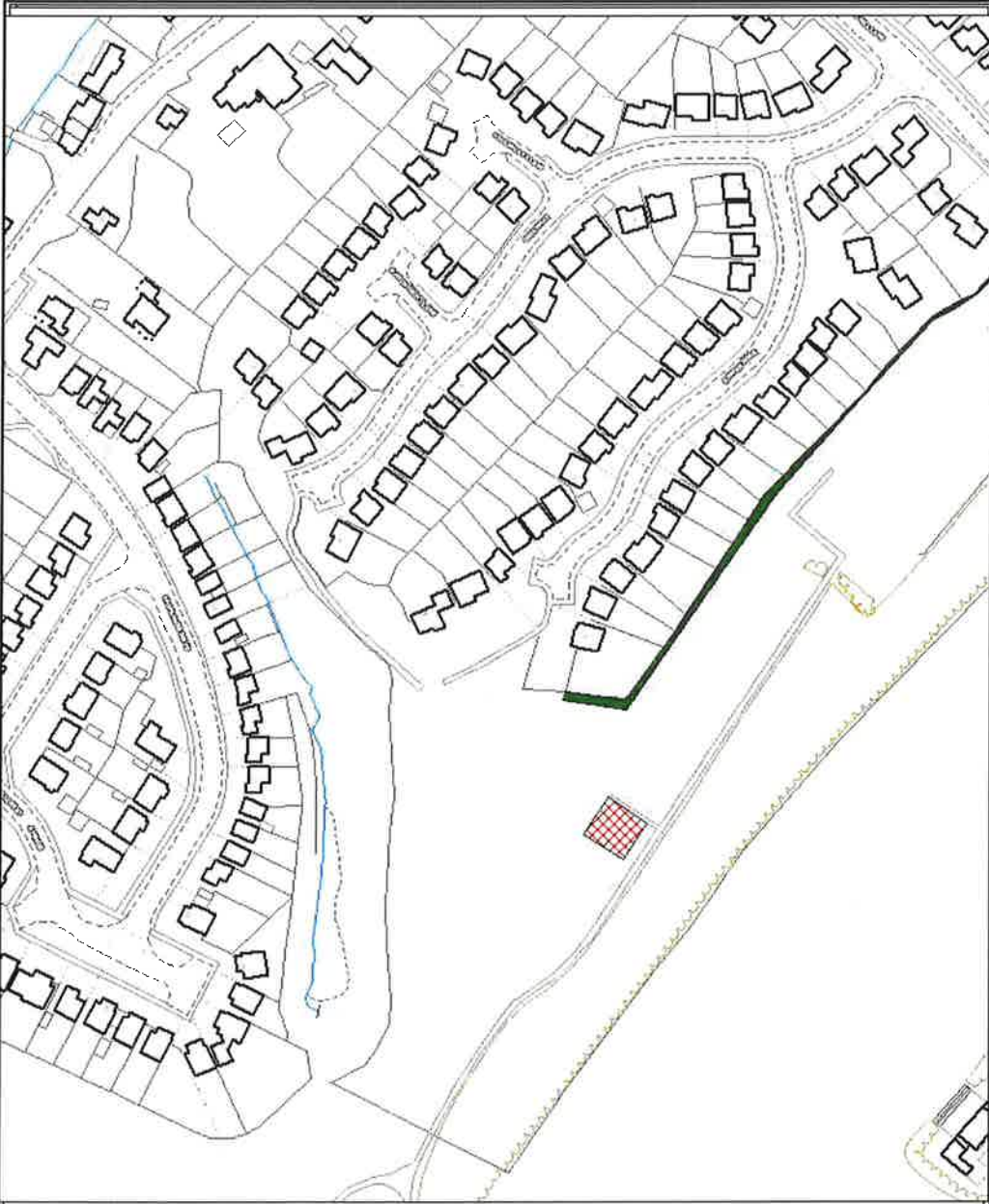
The Maltsers
Wetmore Road
Burton upon Trent
Staffordshire
DE14 1LS

Tel: 01283 508000
E-Mail: xxxxxxxx@eaststaffsb.gov.uk
www.eaststaffsb.gov.uk

Scale: xxx
Date: xxx
Ref: xxx



MILL HILL LANE PLAY AREA



This map is reproduced from Ordnance Survey material with the permission of Ordnance Survey on behalf of the Controller of Her Majesty's Stationary Office, © Crown Copyright. Unauthorised reproduction infringes Crown copyright and may lead to prosecution or civil proceedings. Licence No. 100010575 (2009)

No Window
Green Spaces
Millers Lane, off Derby Street No Window
Burton upon Trent
Staffordshire
DE14 2NS

Tel: 01283 508013
Fax: 01283 583408
trudi.joyce@eaststaffsbo.gov.uk
www.eaststaffsbo.gov.uk

Scale: xxxxxxx

Date: 1/11/09

Ref: xxxxxxx



Newton Road Park (Dogs Excluded)



© Crown copyright and database rights [2016] Ordnance Survey [100010575]. You are permitted to use this data solely to enable you to respond to, or interact with, the organisation that provided you with the data.
You are not permitted to copy, sub-licence, distribute or sell any of this data to third parties in any form.



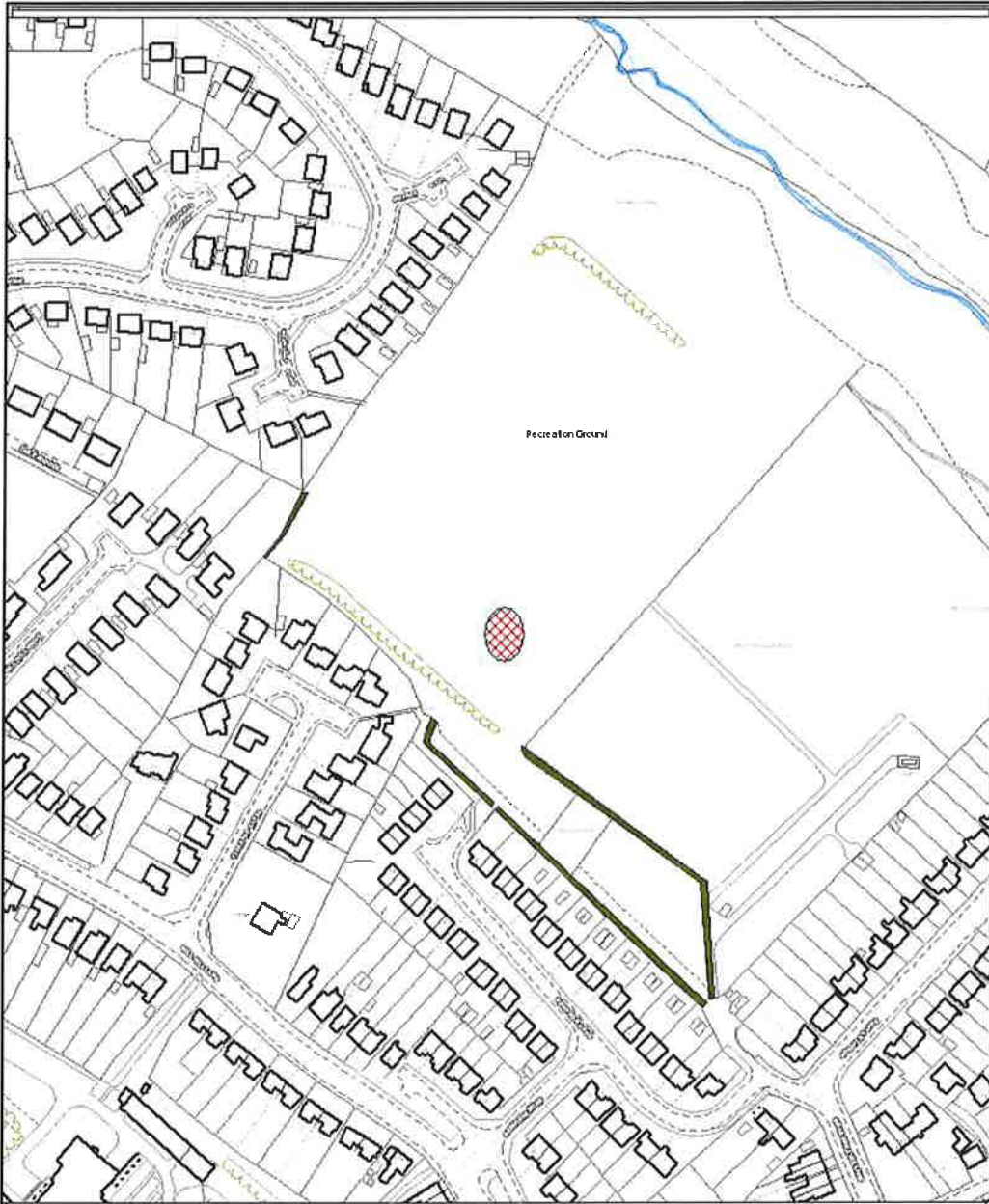
The Malsters
Wetmore Road
Burton upon Trent
Staffordshire
DE14 1LS

Tel: 01283 508000
E-Mail: xxxxxxxx@eaststaffsb.gov.uk
www.eaststaffsb.gov.uk

Scale: xxx
Date: xxx
Ref: xxx



WHEATLEY LANE PLAY AREA



This map is reproduced from Ordnance Survey material with the permission of Ordnance Survey on behalf of the Controller of Her Majesty's Stationery Office, © Crown Copyright. Unauthorised reproduction infringes Crown copyright and may lead to prosecution or civil proceedings. Licence No. 100010575 (2009)

No Window
 Green Spaces
 Millers Lane, off Derby Street No Window
 Burton upon Trent
 Staffordshire
 DE14 2NS

Tel: 01293 508013
 Fax: 01293 663408
 trudi.joyce@eaststaffsbo.gov.uk
 www.eaststaffsbo.gov.uk

Scale: xxxxxxx

Date: 1/11/09

Ref: xxxxxxx



ALEXANDRA DRIVE PLAY AREA



This map is reproduced from Ordnance Survey material with the permission of Ordnance Survey on behalf of the Controller of Her Majesty's Stationery Office. © Crown Copyright. Unauthorised reproduction infringes Crown copyright and may lead to prosecution or civil proceedings. Licence No. 100010575 (2009)

No Window	Green Spaces Millers Lane, off Derby Street Burton upon Trent Staffordshire DE14 2NS	No Window Tel: 01283 508013 Fax: 01283 563408 trudi.joyce@eaststaffsbc.gov.uk www.eaststaffsbc.gov.uk	Scale: xxxxxxx Date: 1/11/09 Ref: xxxxxxx	
-----------	--	---	---	--

FERRERS FIELD - PLAYING FIELDS - YOXALL.



This map is reproduced from Ordnance Survey material with the permission of Ordnance Survey on behalf of the Controller of Her Majesty's Stationery Office, © Crown Copyright. Unauthorised reproduction infringes Crown copyright and may lead to prosecution or civil proceedings. Licence No. 100010575 (2009)

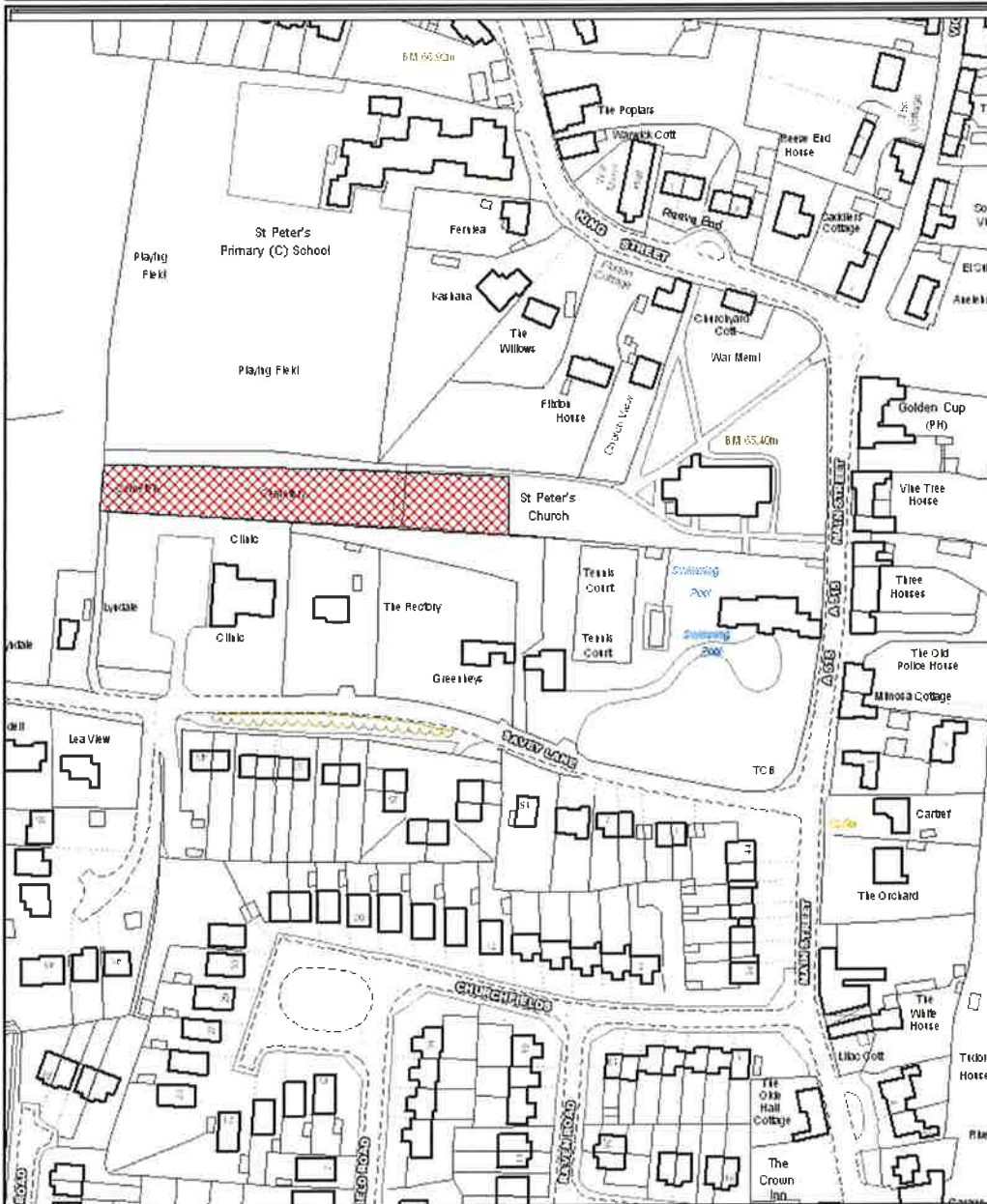
No Window
 Green Spaces
 Millers Lane, off Derby Street No Window
 Burton upon Trent
 Staffordshire
 DE14 2NS

Tel: 01283 508000
 margaret.woolley@eaststaffsbo.gov.uk
 www.eaststaffsbo.gov.uk

Scale: xxxxxxxx
 Date: xxxxxxxx
 Ref: xxxxxxxx



ST PETERS CHURCH YOXALL- BURIAL GROUND



This map is reproduced from Ordnance Survey material with the permission of Ordnance Survey on behalf of the Controller of Her Majesty's Stationery Office, © Crown Copyright. Unauthorised reproduction infringes Crown copyright and may lead to prosecution or civil proceedings. Licence No. 100010575 (2008)

No Window
 Green Spaces
 Millers Lane, off Derby Street
 Burton upon Trent
 Staffordshire
 DE14 2NS

Tel: 01283 508013
 Fax: 01283 583408
 trudi.joyce@eaststaffsbc.gov.uk
 www.eaststaffsbc.gov.uk

Scale: xxxxxxx
 Date: 1/11/09
 Ref: xxxxxxx



Public Space Protection Order (East Staffordshire Borough Council) 2016

Schedule 3

All land described in the following Schedule being land which lies within the administrative area of the Council, which is;

- (i) Open to the air (which includes any land which is covered if it is open to the air on at least one side); and
- (ii) To which the public are entitled or permitted to have access (with or without payment)
- (iii) Which is signed as **Dogs on leads** area (whether the sign uses those particular words or words and/or symbols having like effect)

Land Designated Specifically:

1. Each and every length of road (which term includes adjoining pavements, footways and verges) except public footpaths and bridleways

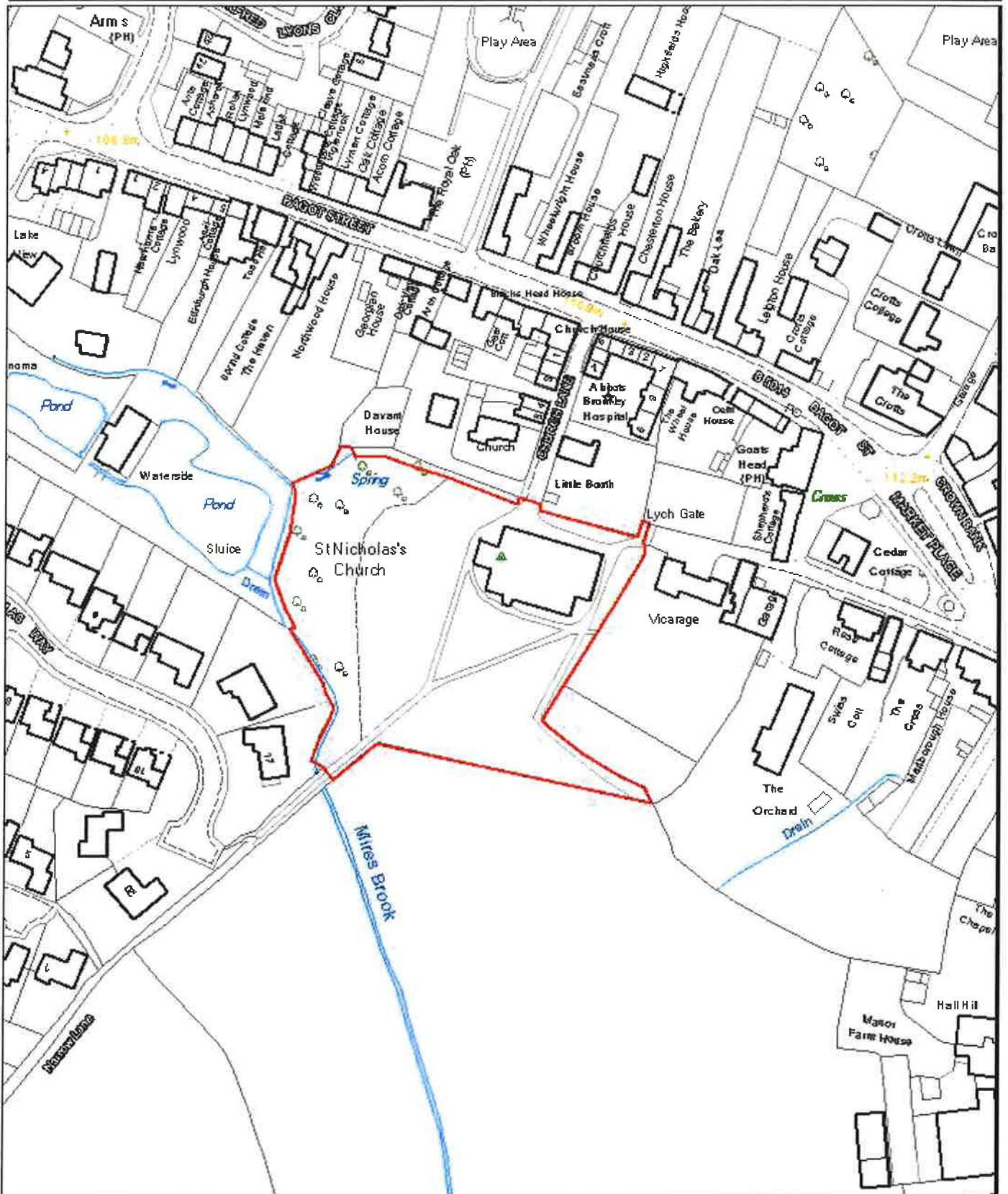
The following areas:

Public Space Protection Orders	Details of Locations
Abbots Bromley	Church Yard, St Nicholas Church, Abbots Bromley
Anglesey	Anglesey Road Community Park open play area
Barton under Needwood	Fish Pond
Barton under Needwood	Ash Tree Pocket Park
Barton under Needwood	Collinson Park
Barton under Needwood	St James Church Burial Grounds
Barton under Needwood	The Green off Park Road
Bramshall Parish	Footpath from Church yard to Buckley Close
Bramshall Parish	Stocks Lane footpath
Branston	Branston Water Park in its entirety
Branston	Torrance Close

Branston	Beverley Road to Lingfield Road footpath and grass area
Brizlincote	Grasmere Close
Brizlincote	Clifton Way open space
Brizlincote	Tower Woods
Brizlincote	Redwood Drive
Brizlincote	Bridleway (Behind Jasmine Close)
Burton	Abbots Garden - Garden of Remembrance
Burton	Library Civic Site
Burton	Wetmore Lane to Electric Street footpath
Burton	Wetmore Recreation Ground
Burton	Memorial Gardens
Burton	Market Place
Burton	Uxbridge Street Gardens
Burton	The Washlands in its entirety
Car Park	Trinity Road (Uttoxeter)
Car Park	Duke Street (Tutbury)
Car Park	Library (Burton)
Car Park	Cooper's Square (Burton)
Car Park	Burton Place including rooftop and rear (Burton)
Car Park	Meadowside Leisure Centre car park (Burton)
Car Park	Uttoxeter Leisure Centre car park (Uttoxeter)
Car Park	Fleet Street (Burton)
Car Park	The Maltings (Uttoxeter)
Croxden	Church and Church grounds
Croxden	Great Gate Village Green
Denstone	Former Railway Line College Road
Draycott in the Clay	Stoneybrook Playing Field
Ellastone	St Peters Church yard
Horninglow	Horninglow Community Play park open play area
Horninglow	Carver Road Community Park
Horninglow	Horninglow Green
Rangemore	All Saints Church yard
Rolleston	Cemetery
Shobnall	The whole of Shobnall Fields
Shobnall	Dallow Lock car park

Stapenhill	Stapenhill Gardens
Stapenhill	Stapenhill Church Bank
Stapenhill	Stapenhill Cemetery (incl forget-me-not gardens)
Stramshall Parish	Broomeyclose Lane playing field
Stramshall	Grass frontages 1-4 Hollington Lane
Stramshall	Grass frontages 5-18 Hollington Lane
Stramshall	Spath Green
Tatenhill	Tatenhill Green
Tatenhill	Tatenhill Memorial and Thanksgiving Hall
Tatenhill	St Michael's and All Angels Church yard
Winshill	Canterbury Road Community Park play area
Yoxall Parish	Ferrers Field
Yoxall Parish	Weaverslake Sports Field Hadley Street

St Nicholas Church Yard



© Crown copyright and database rights [2016] Ordnance Survey [100010575]. You are permitted to use this data solely to enable you to respond to, or interact with, the organisation that provided you with the data. You are not permitted to copy, sub-licence, distribute or sell any of this data to third parties in any form.



The Malters
Wetmore Road
Burton upon Trent
Staffordshire
DE14 1LS

Tel: 01283 508000
E-Mail: xxxxxxxx@eaststaffbc.gov.uk
www.eaststaffbc.gov.uk

Scale: xxx

Date: xxx

Ref: xxx



Anglesey Road Community Park Play Areas
Dogs On Lead (Dogs excluded from fenced play area)



© Crown copyright and database rights [2016] Ordnance Survey [100010575]. You are permitted to use this data solely to enable you to respond to, or interact with, the organisation that provided you with the data. You are not permitted to copy, sub-licence, distribute or sell any of this data to third parties in any form.



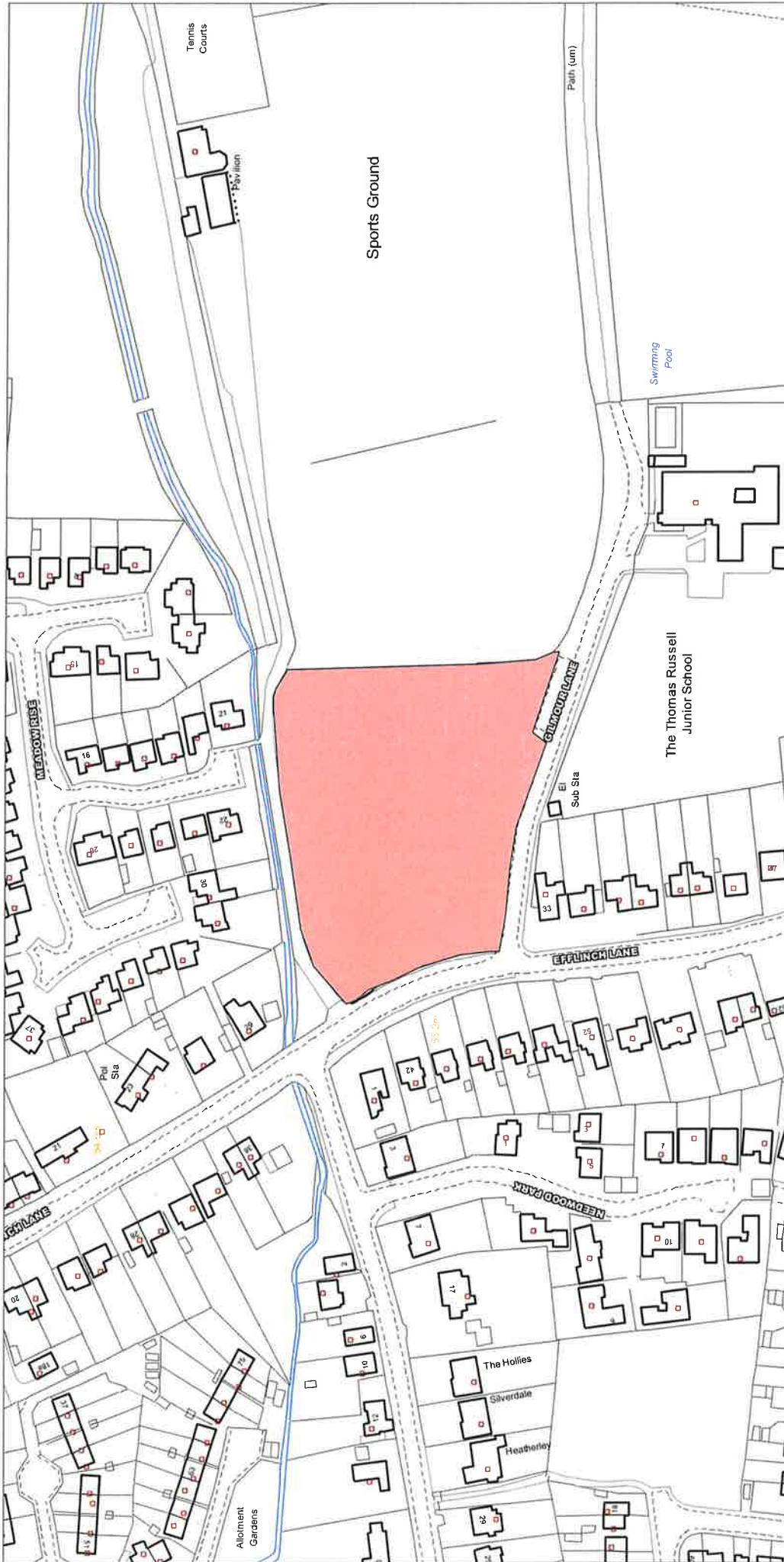
The Maltsters
 Wetmore Road
 Burton upon Trent
 Staffordshire
 DE14 1LS

Tel: 01283 508000
 E-Mail: xxxxxxx@eaststaffsbcc.gov.uk
www.eaststaffsbcc.gov.uk

Scale: xxx
 Date: xxx
 Ref: xxx



FISH POND



Not to Scale.

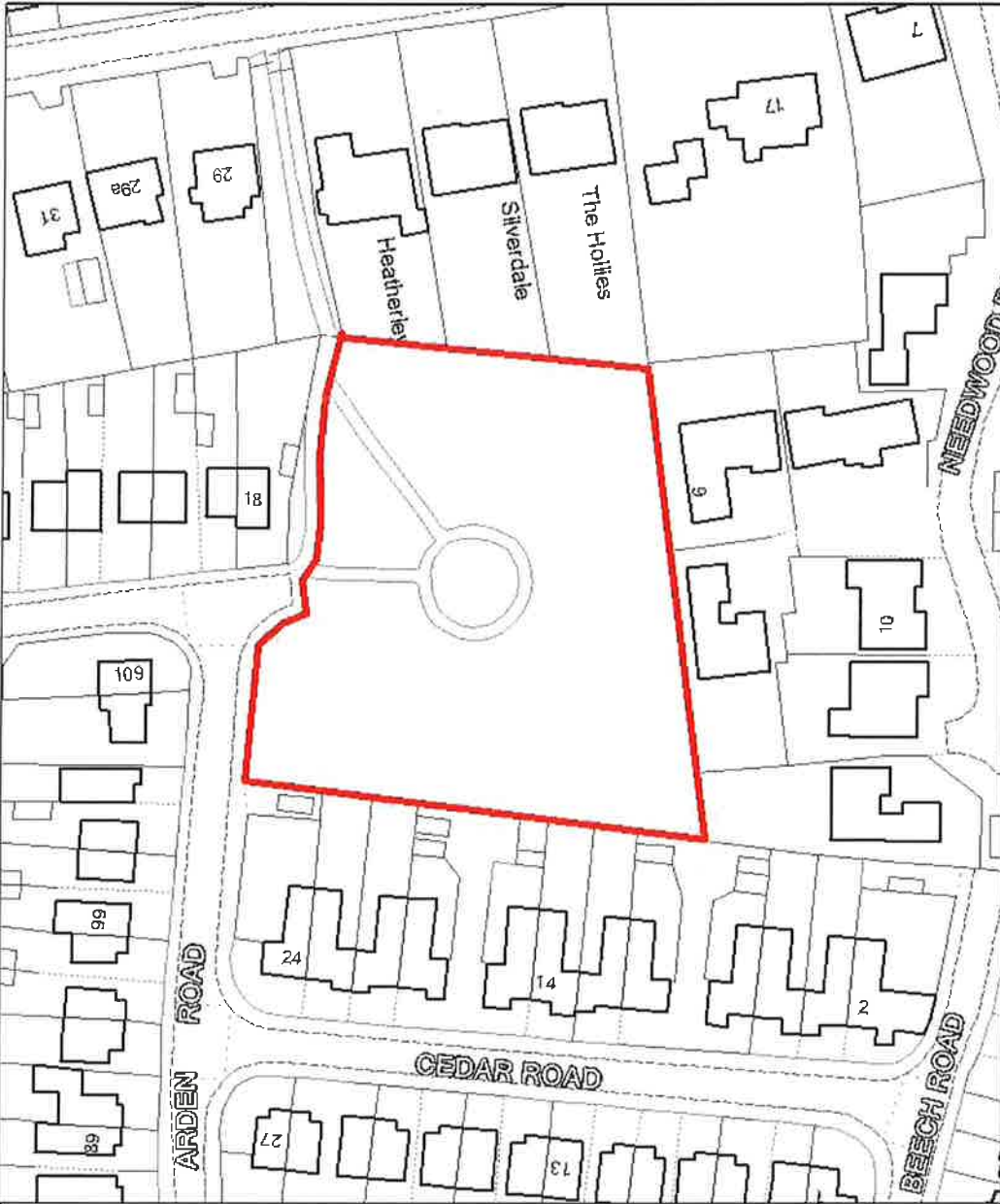
The Maltsters
Wetmore Road
Burton upon Trent
Staffordshire
DE14 1LS

Tel 01283 508000
Fax 01283 508388
www.eaststaffsbc.gov.uk



© Crown copyright and database rights [2012] Ordnance Survey [100010575]

Ash Tree Pocket Park



© Crown copyright and database rights [2016] Ordnance Survey [100010575]. You are permitted to use this data solely to enable you to respond to, or interact with, the organisation that provided you with the data. You are not permitted to copy, sub-licence, distribute or sell any of this data to third parties in any form.



The Maltærs
Wetmore Road
Burton upon Trent
Staffordshire
DE14 1LS

Tel: 01293 508000
E-Mail: xxxxxxx@eaststaffsboc.gov.uk
www.eaststaffsboc.gov.uk

Scale: xxx
Date: xxx
Ref: xxx



COLLINSON PARK



The Mallisters
Wetmore Road
Burton upon Trent
Staffordshire
DE14 1LS

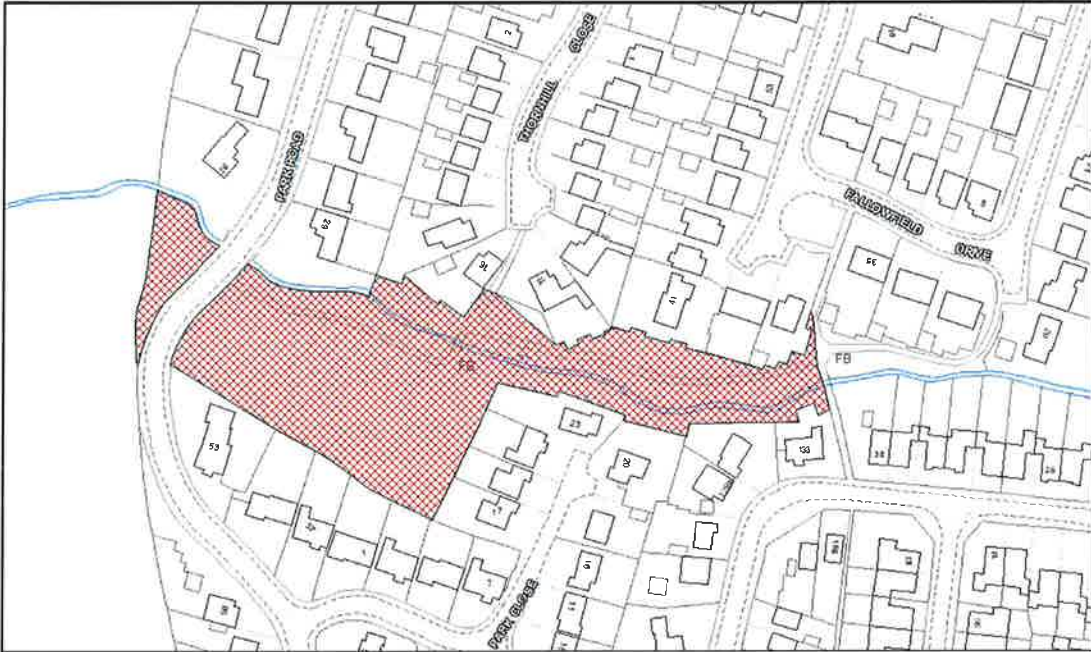
Tel 01283 508000
Fax 01283 508388
www.eaststaffsbc.gov.uk



Not to Scale.

© Crown copyright and database rights [2012] Ordnance Survey [100010575]

THE GREEN OFF PARK ROAD



© Crown copyright and database rights (2016) Ordnance Survey [100016575]. You are permitted to use this data solely to enable you to respond to, or interact with, the organisation that provided you with the data. You are not permitted to copy, sub-licence, distribute or sell any of this data to third parties in any form.



The Maisters
Walsmore Road
Burton upon Trent
Staffordshire
DE14 1LS

Tel: 01283 508900
E-Mail: xxxxxxxxxxxxxxxx@eaststaffsbcc.gov.uk
www.eaststaffsbcc.gov.uk

Scale: xxx
Date: xxx
Ref: xxx



FOOTPATH FROM CHURCH YARD TO BUCKLEY CLOSE



Not to Scale.

Tel 01283 508000
 Fax 01283 508388
www.eaststaffsbc.gov.uk

The Maltsters
 Wetmore Road
 Burton upon Trent
 Staffordshire
 DE14 1LS



© Crown copyright and database rights [2012] Ordnance Survey [100010575]

STOCKS LANE FOOTPATH



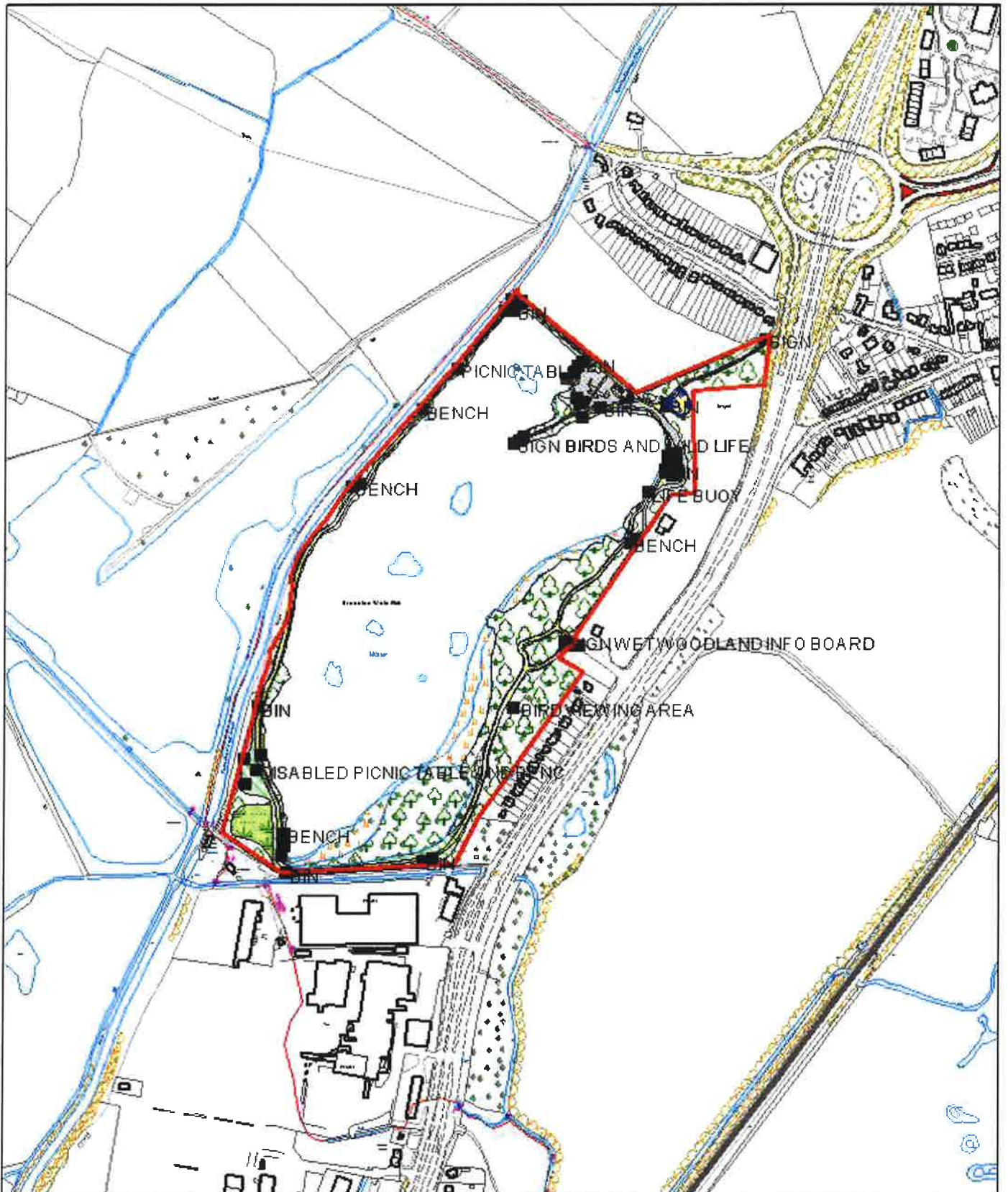
The Maltsters
 Wetmore Road
 Burton upon Trent
 Staffordshire
 DE14 1LS

Tel 01283 508000
 Fax 01283 508388
www.eaststaffsbc.gov.uk

Not to Scale.

© Crown copyright and database rights [2012] Ordnance Survey [100010575]

Branston Water Park



© Crown copyright and database rights [2016] Ordnance Survey [100010575]. You are permitted to use this data solely to enable you to respond to, or interact with, the organisation that provided you with the data. You are not permitted to copy, sub-licence, distribute or sell any of this data to third parties in any form.



The Maltsters
Wetmore Road
Burton upon Trent
Staffordshire
DE14 1LS

Tel: 01283 508000
E-Mail: xxxxxxx@eaststaffordshire.gov.uk
www.eaststaffordshire.gov.uk

Scale: xxx
Date: xxx
Ref: xxx



TORRANCE CLOSE



This map is reproduced from Ordnance Survey material with the permission of Ordnance Survey on behalf of the Controller of Her Majesty's Stationery Office. © Crown Copyright. Unauthorised reproduction infringes Crown copyright and may lead to prosecution or civil proceedings. Licence No. 100010575 (2009)

No Window
Green Spaces
Millers Lane, off Derby Street
Burton upon Trent
Staffordshire
DE14 2NS

Tel: 01283 508000
margaret.woolley@eaststaffsbc.gov.uk
www.eaststaffsbc.gov.uk

Scale: xxxxxxx

Date: xxxxxxx

Ref: xxxxxxx



Lingfield Road Green Space (excluding footpaths)



© Crown copyright and database rights [2016] Ordnance Survey [100010575]. You are permitted to use this data solely to enable you to respond to, or interact with, the organisation that provided you with the data.
You are not permitted to copy, sub-licence, distribute or sell any of this data to third parties in any form.



The Maltsters
Wetmore Road
Burton upon Trent
Staffordshire
DE14 1LS

Tel: 01283 508000
E-Mail: xxxxxxxx@eaststaffsb.gov.uk
www.eaststaffsb.gov.uk

Scale: xxx
Date: xxx
Ref: xxx



GRASMERE CLOSE PLAY AREA



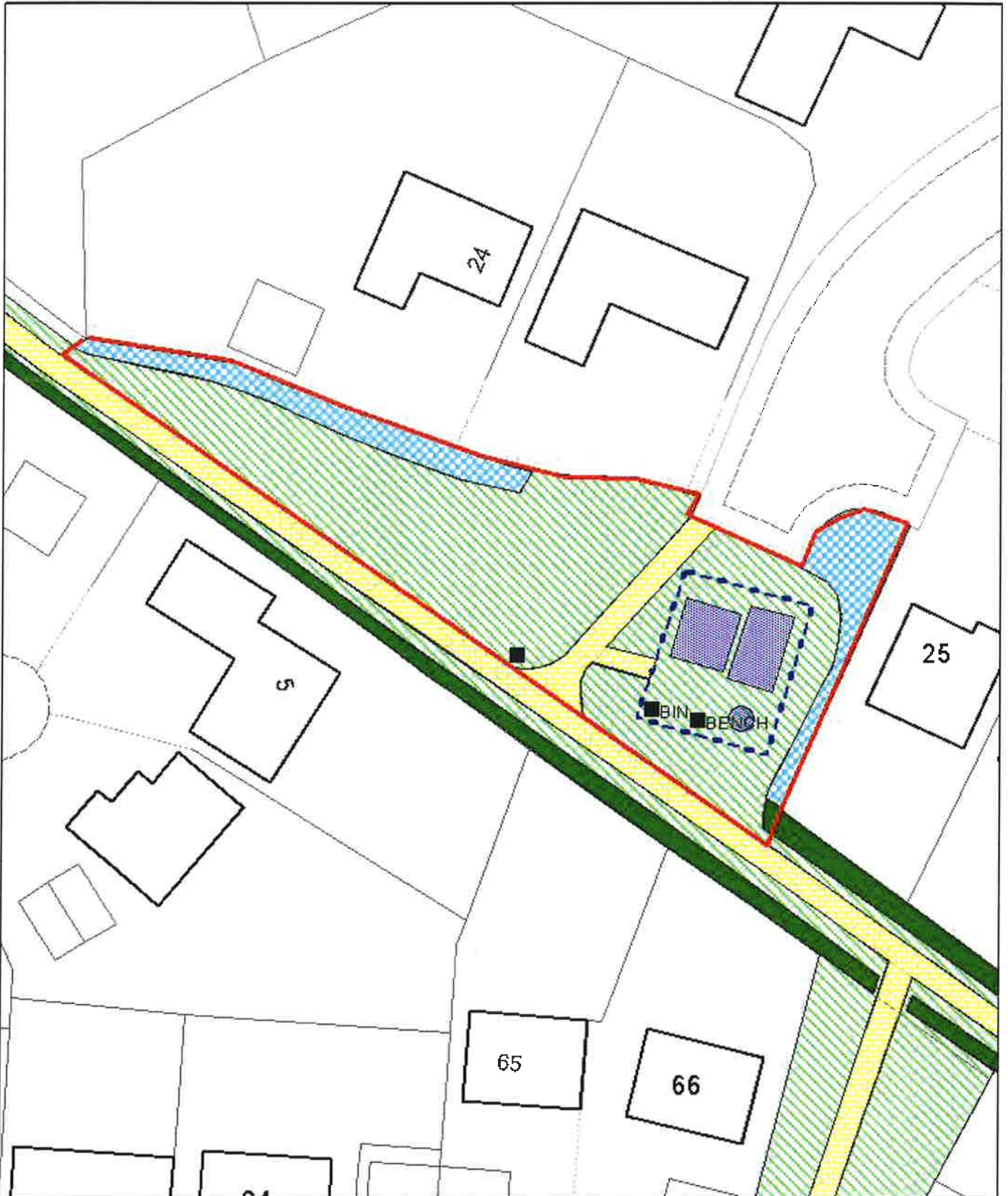
This map is reproduced from Ordnance Survey material with the permission of Ordnance Survey on behalf of the Controller of Her Majesty's Stationery Office, © Crown Copyright. Unauthorised reproduction infringes Crown copyright and may lead to prosecution or civil proceedings. Licence No. 100010575 (2009)

No Window
 Green Spaces
 Millers Lane, off Derby Street No Window
 Burton upon Trent
 Staffordshire
 DE14 2NS
 Tel: 01283 508000
 margaret.woolley@eaststaffsbc.gov.uk
 www.eaststaffsbc.gov.uk

Scale: xxxxxxx
 Date: xxxxxxx
 Ref: xxxxxxx



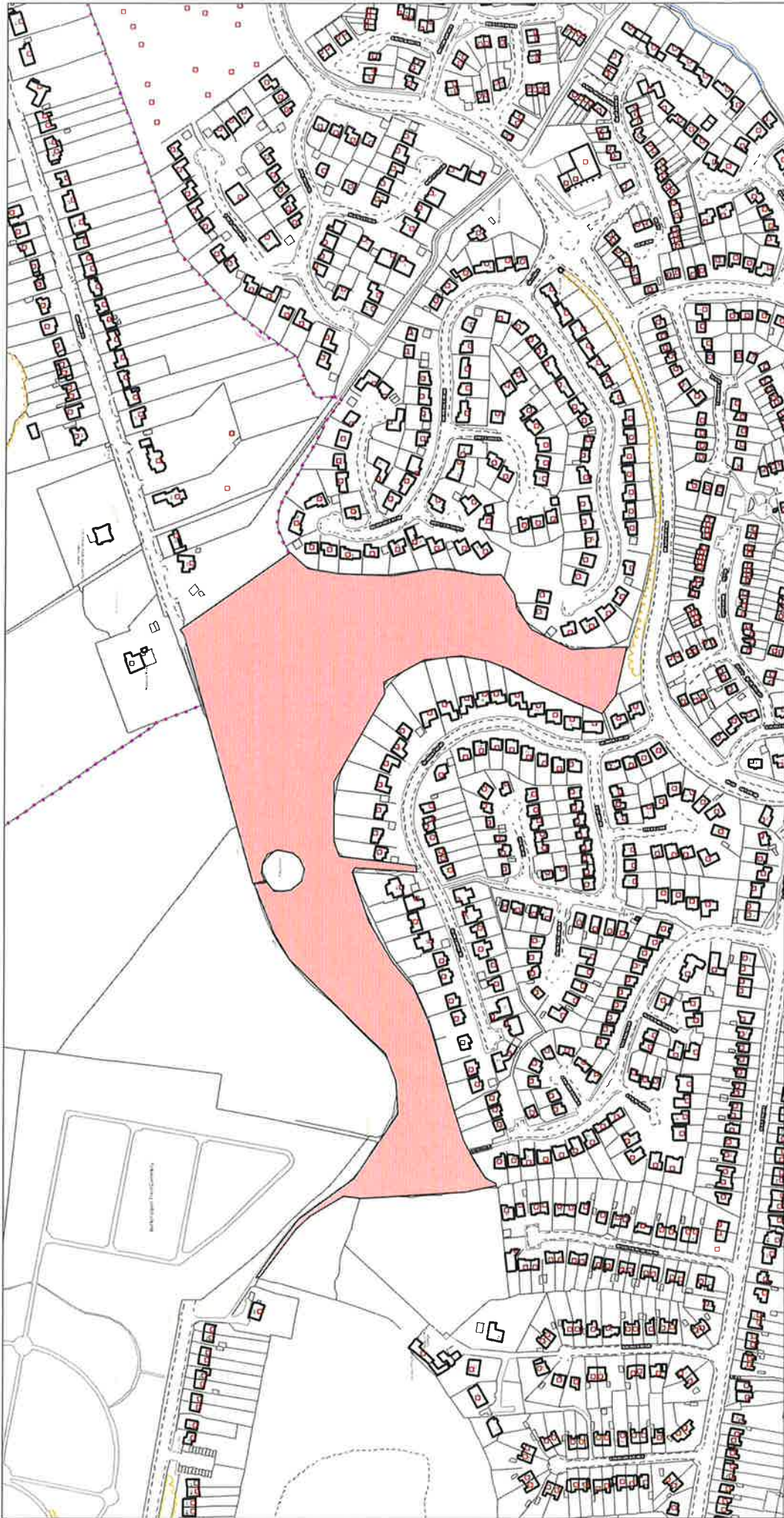
Clifton Way Open Space



© Crown copyright and database rights [2016] Ordnance Survey [100010575]. You are permitted to use this data solely to enable you to respond to, or interact with, the organisation that provided you with the data.
You are not permitted to copy, sub-licence, distribute or sell any of this data to third parties in any form.



TOWER WOODS



Not to Scale.

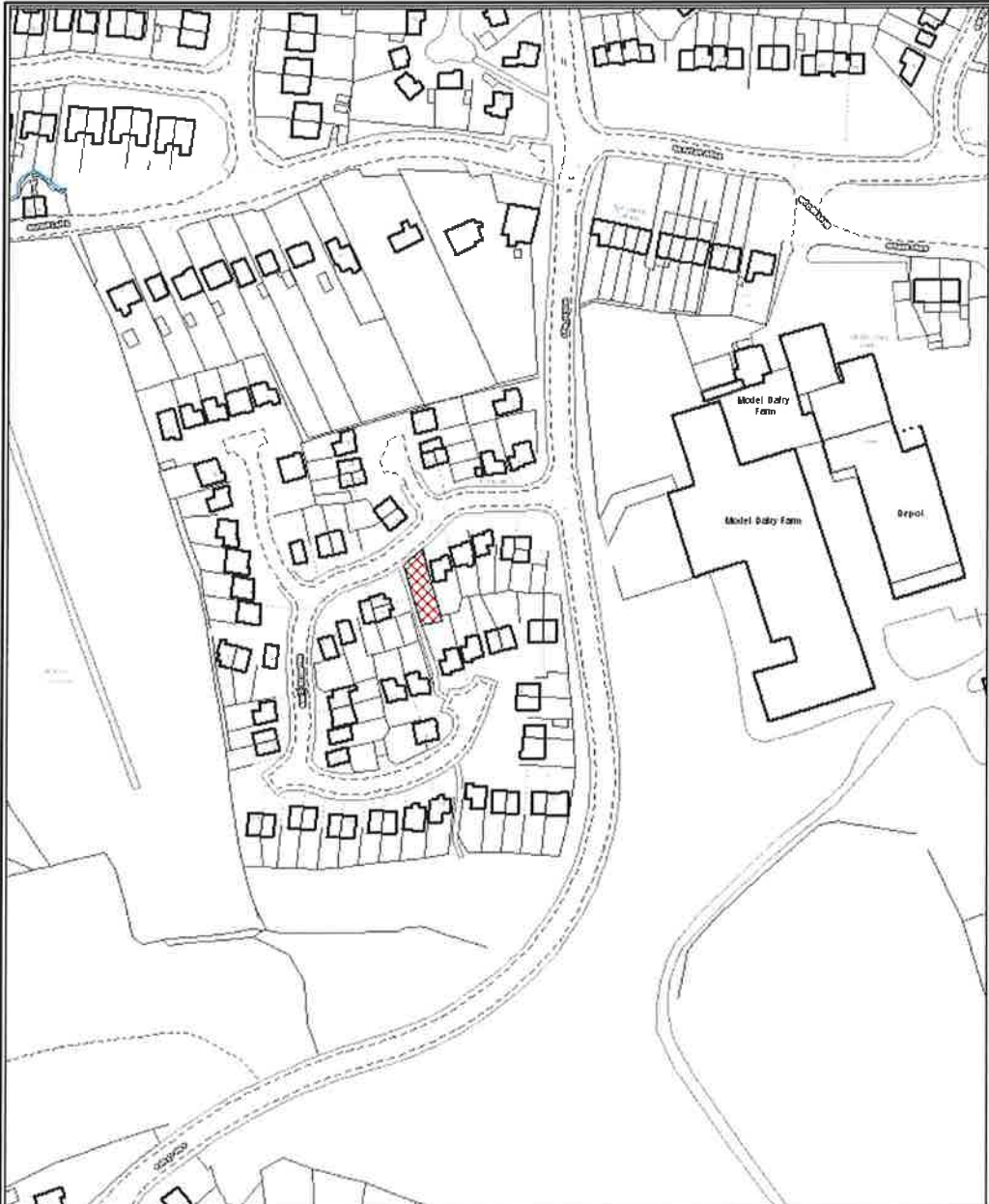
The Maltsters
Wetmore Road
Burton upon Trent
Staffordshire
DE14 1LS

Tel 01283 508000
Fax 01283 508388
www.eaststaffbc.gov.uk



© Crown copyright and database rights [2012] Ordnance Survey [100010575]

REDWOOD DRIVE



This map is reproduced from Ordnance Survey material with the permission of Ordnance Survey on behalf of the Controller of Her Majesty's Stationery Office. © Crown Copyright. Unauthorised reproduction infringes Crown copyright and may lead to prosecution or civil proceedings. Licence No. 100010575 (2009)

No Window

Green Spaces
Millers Lane, off Derby Street No Window
Burton upon Trent
Staffordshire
DE14 2NS

Tel: 01283 508013
Fax: 01283 563408
tudi.joyce@eaststaffsbc.gov.uk
www.eaststaffsbc.gov.uk

Scale: xxxxxxx

Date: 1/11/09

Ref: xxxxxxx



Jasmine Close Bridleway



© Crown copyright and database rights [2016] Ordnance Survey [100010575]. You are permitted to use this data solely to enable you to respond to, or interact with, the organisation that provided you with the data.
You are not permitted to copy, sub-licence, distribute or sell any of this data to third parties in any form.



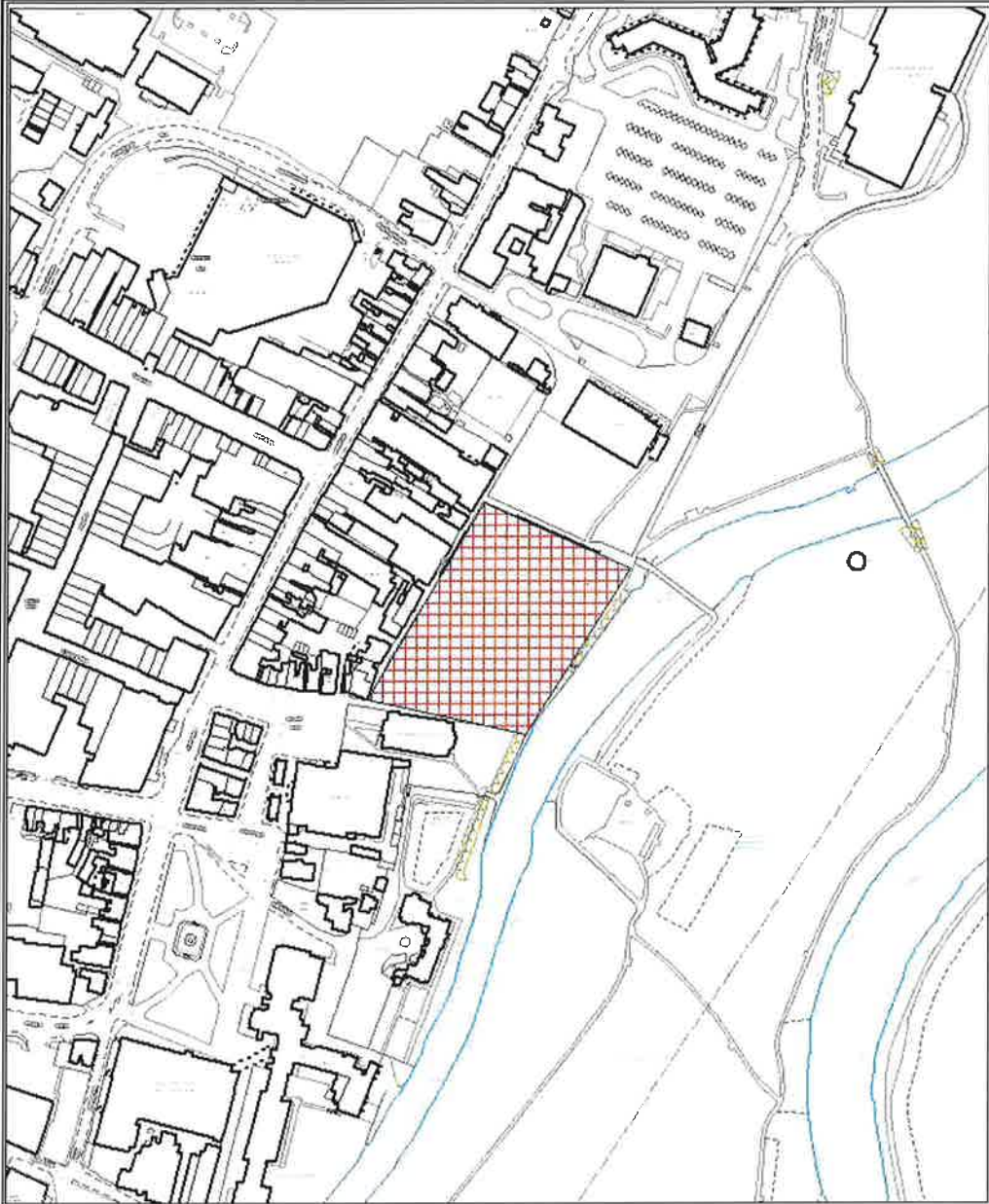
The Maltsters
Wetmore Road
Burton upon Trent
Staffordshire
DE14 1LS

Tel: 01283 508000
E-Mail: xxxxxxxx@eaststaffbc.gov.uk
www.eaststaffbc.gov.uk

Scale: xxx
Date: xxx
Ref: xxx



ABBOTS GARDEN & GARDEN OF REMEMBRANCE



This map is reproduced from Ordnance Survey material with the permission of Ordnance Survey on behalf of the Controller of Her Majesty's Stationery Office, © Crown Copyright. Unauthorised reproduction infringes Crown copyright and may lead to prosecution or civil proceedings.
Licence No. 100010575 (2009)

No Window
Green Spaces
Milers Lane, off Derby Street
Burton upon Trent
Staffordshire
DE14 2NS

Tel: 01283 608013
Fax: 01283 683408
trudi.joyce@eaststaffsbc.gov.uk
www.eaststaffsbc.gov.uk

Scale: xxxxxxx

Date: xxxxxxx

Ref: xxxxxxx



BURTON LIBRARY CIVIC SITE



This map is reproduced from Ordnance Survey material with the permission of Ordnance Survey on behalf of the Controller of Her Majesty's Stationery Office, © Crown Copyright. Unauthorised reproduction infringes Crown copyright and may lead to prosecution or civil proceedings. Licence No. 100010575 (2009)

No Window

Green Spaces
Millers Lane, off Derby Street No Window
Burton upon Trent
Staffordshire
DE14 2NS

Tel: 01283 508724
Fax: 01283 563408
xxxxxxxxxxxx@eaststaffsbc.gov.uk
www.eaststaffsbc.gov.uk

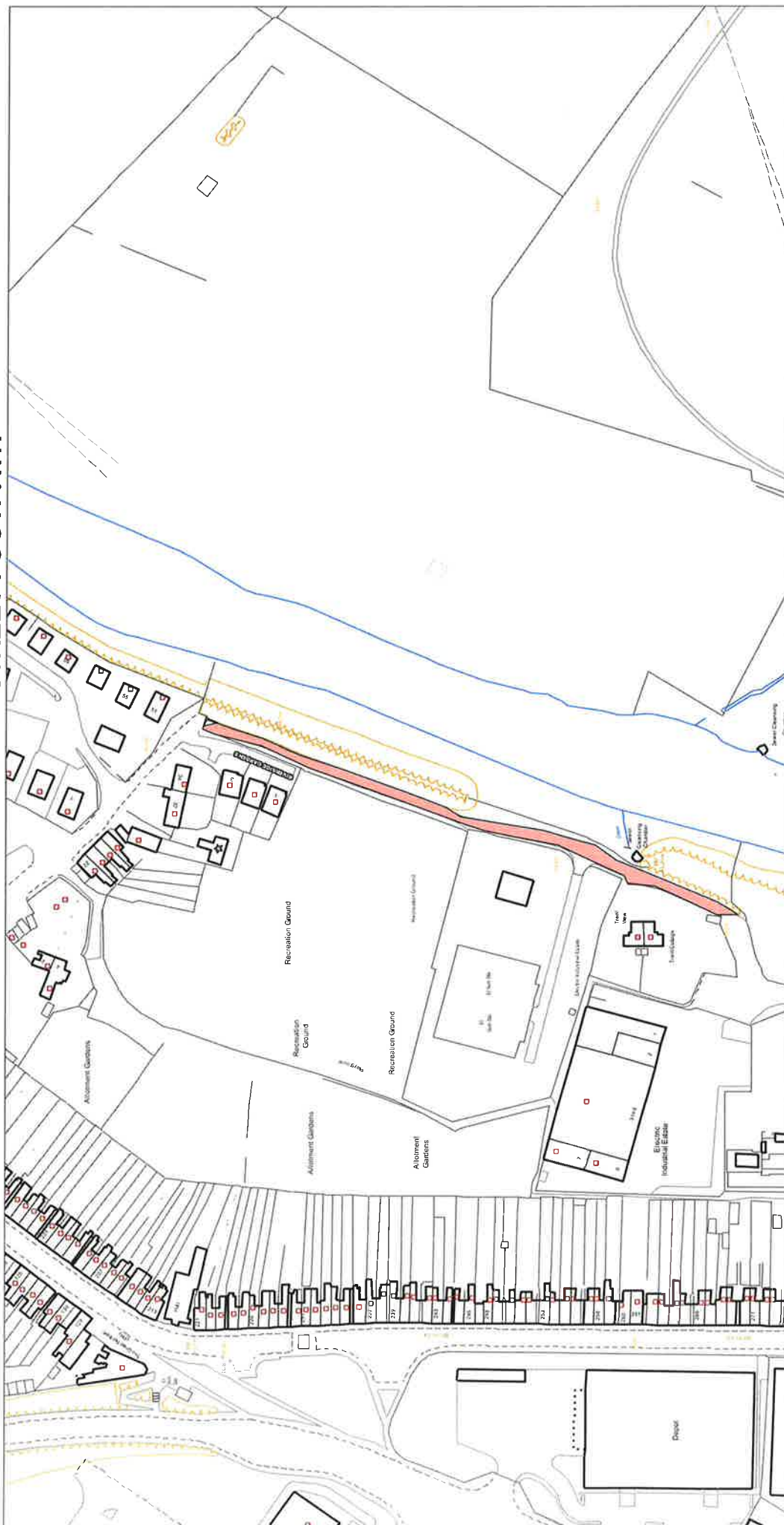
Scale: xxxxxxx

Date: xxxxxxx

Ref: xxxxxxx



WETMORE LANE TO ELECTRIC STREET FOOTPATH



The Maltsters
Wetmore Road
Burton upon Trent
Staffordshire
DE14 1LS

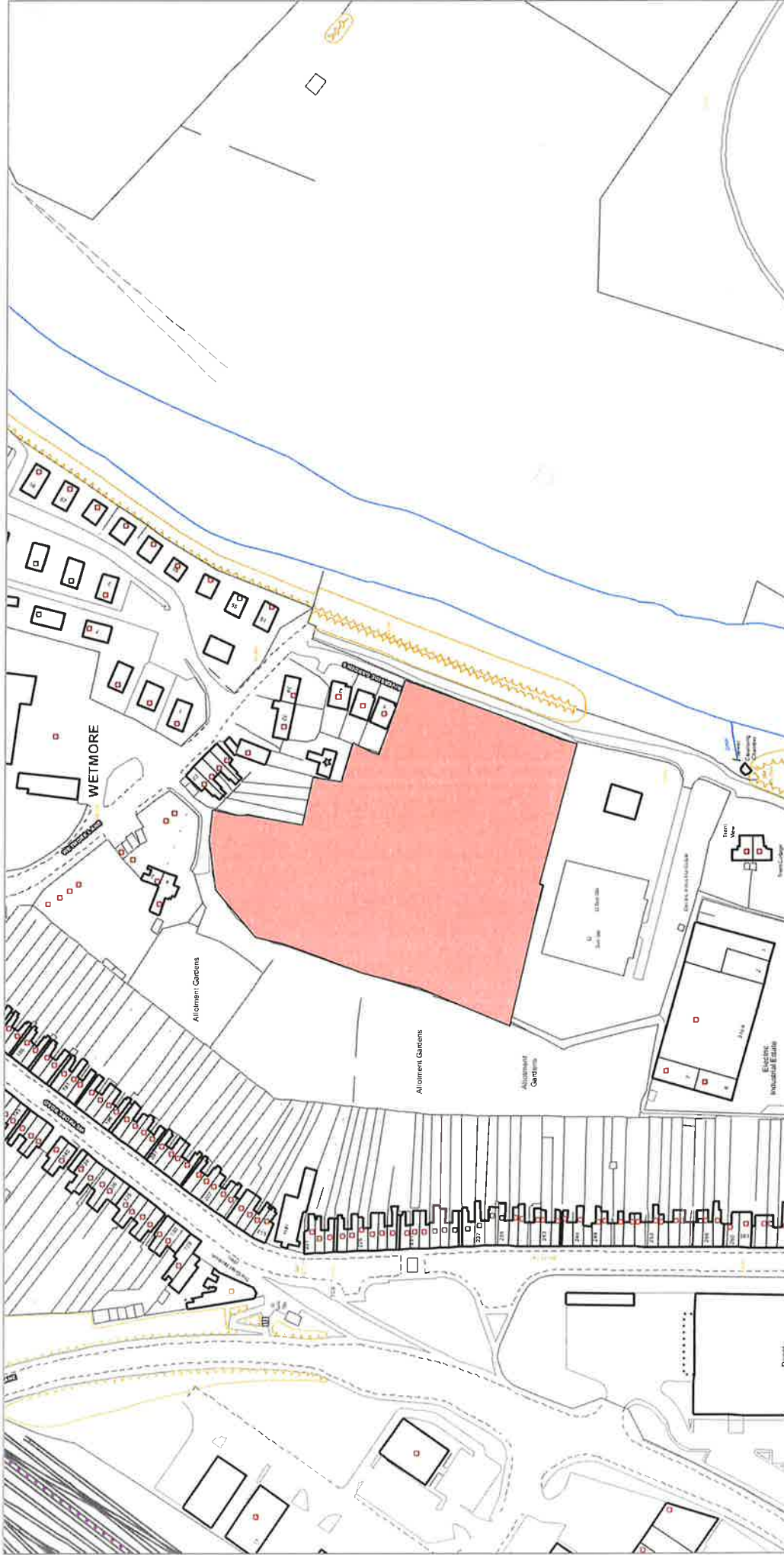
Tel 01283 508000
Fax 01283 508388
www.eaststaffsbc.gov.uk

Not to Scale.



© Crown copyright and database rights [2012] Ordnance Survey [100010575]

WETMORE RECREATION GROUND



The Maltsters
Wetmore Road
Burton upon Trent
Staffordshire
DE14 1LS

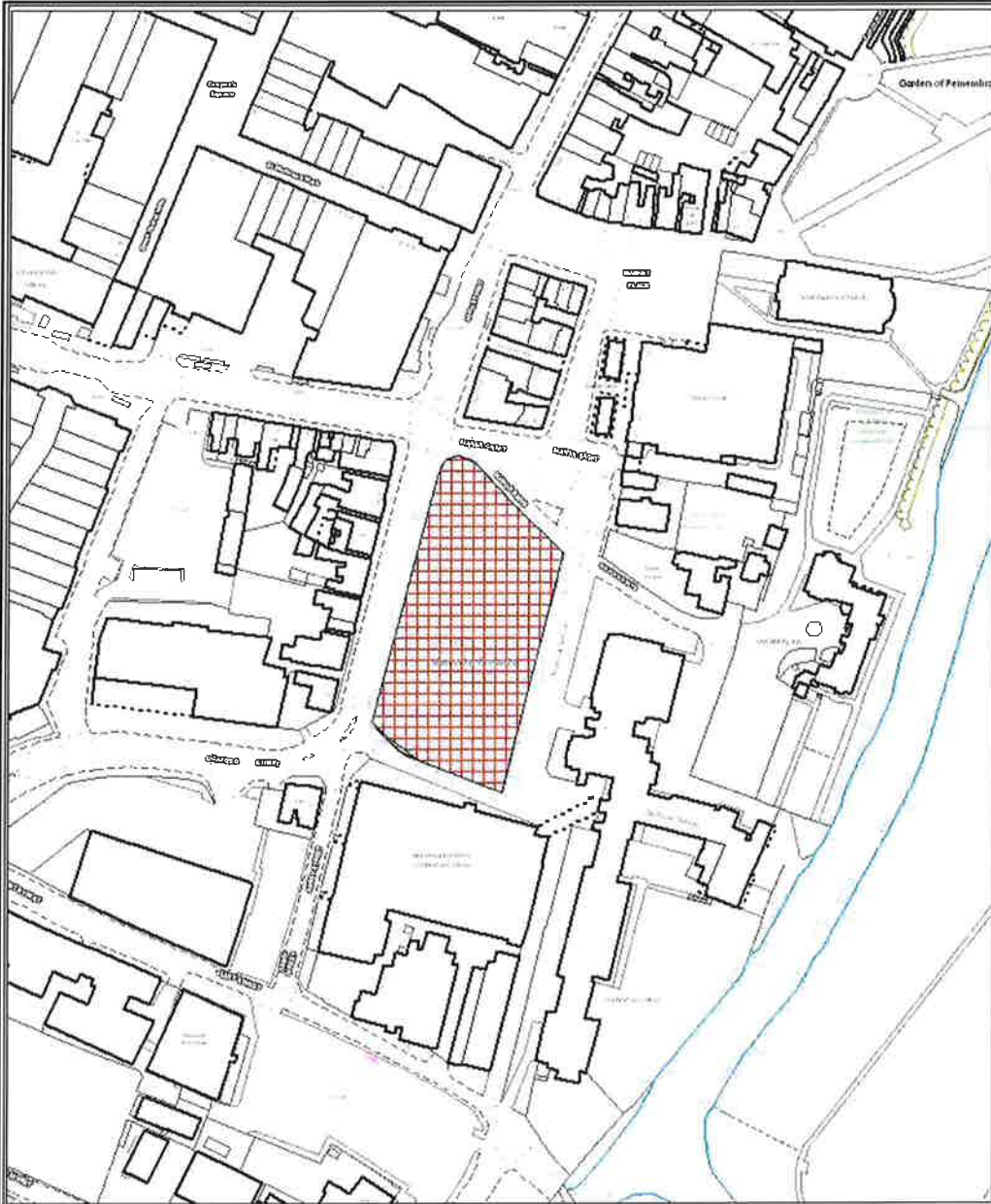
Tel 01283 508000
Fax 01283 508388
www.eaststaffsbc.gov.uk

Not to Scale.



© Crown copyright and database rights [2012] Ordnance Survey [100010575]

MEMORIAL GARDENS



This map is reproduced from Ordnance Survey material with the permission of Ordnance Survey on behalf of the Controller of Her Majesty's Stationery Office, © Crown Copyright. Unauthorised reproduction infringes Crown copyright and may lead to prosecution or civil proceedings. Licence No. 100010575 (2009)

No Window

Green Spaces
Millers Lane, off Derby Street No Window
Burton upon Trent
Staffordshire
DE14 2NS

Tel: 01283 508013
Fax: 01283 563408
trudi.joyce@eaststaffsbo.gov.uk
www.eaststaffsbo.gov.uk

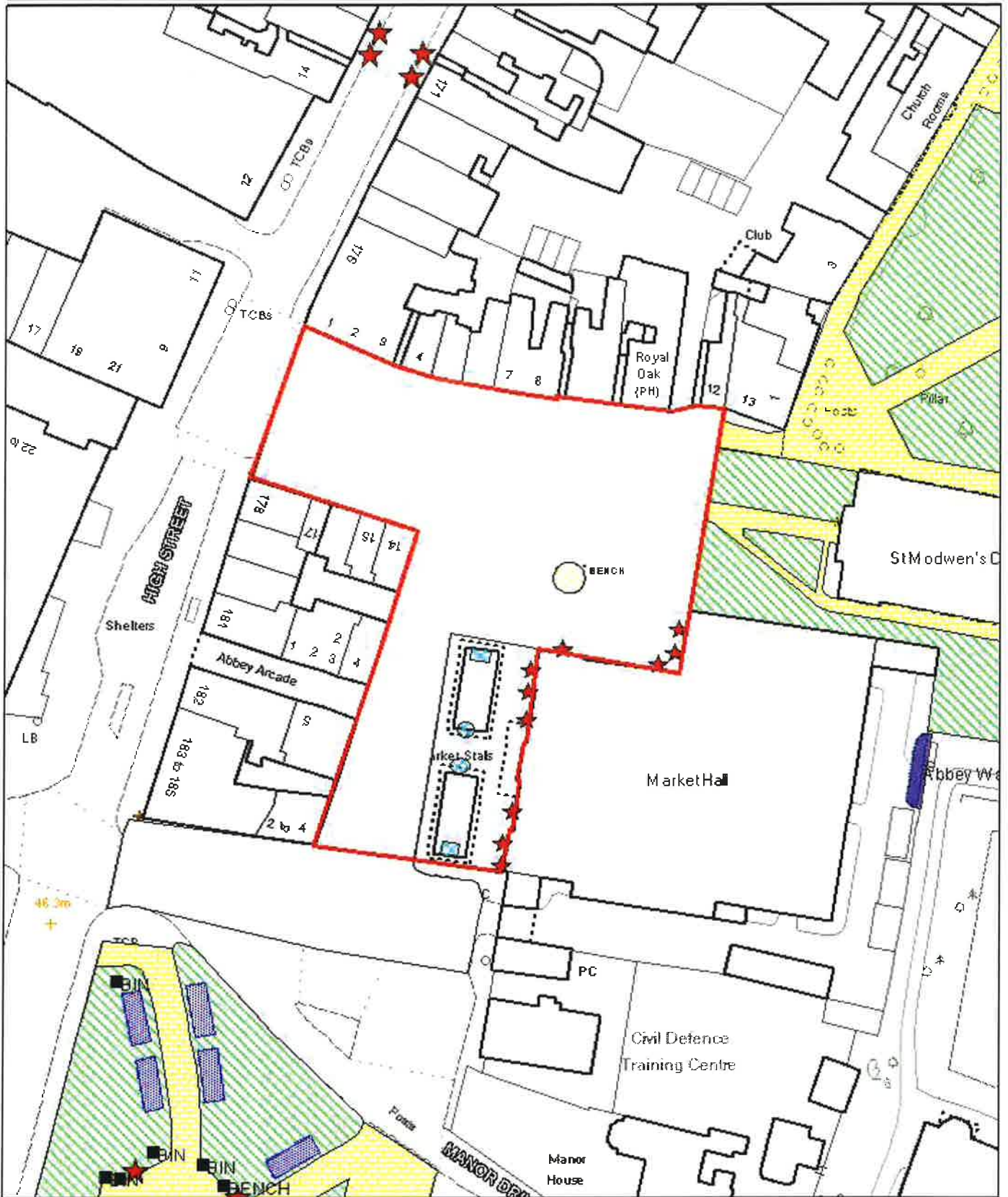
Scale: xxxxxxxx

Date: xxxxxxxx

Ref: xxxxxxxx



Market Place



© Crown copyright and database rights [2016] Ordnance Survey [100010575]. You are permitted to use this data solely to enable you to respond to, or interact with, the organisation that provided you with the data. You are not permitted to copy, sub-licence, distribute or sell any of this data to third parties in any form.



The Maltsters
Wetmore Road
Burton upon Trent
Staffordshire
DE14 1LS

Tel: 01283 508000
E-Mail: xxxxxxxx@eaststaffsb.gov.uk
www.eaststaffsb.gov.uk

Scale: xxx
Date: xxx
Ref: xxx



UXBRIDGE STREET/GARDENS



This map is reproduced from Ordnance Survey material with the permission of Ordnance Survey on behalf of the Controller of Her Majesty's Stationery Office, © Crown Copyright. Unauthorised reproduction infringes Crown copyright and may lead to prosecution or civil proceedings.
 Licence No. 100010575 (2009)



Green Spaces
 Millers Lane, off Derby Street
 Burton upon Trent
 Staffordshire
 DE14 2NS

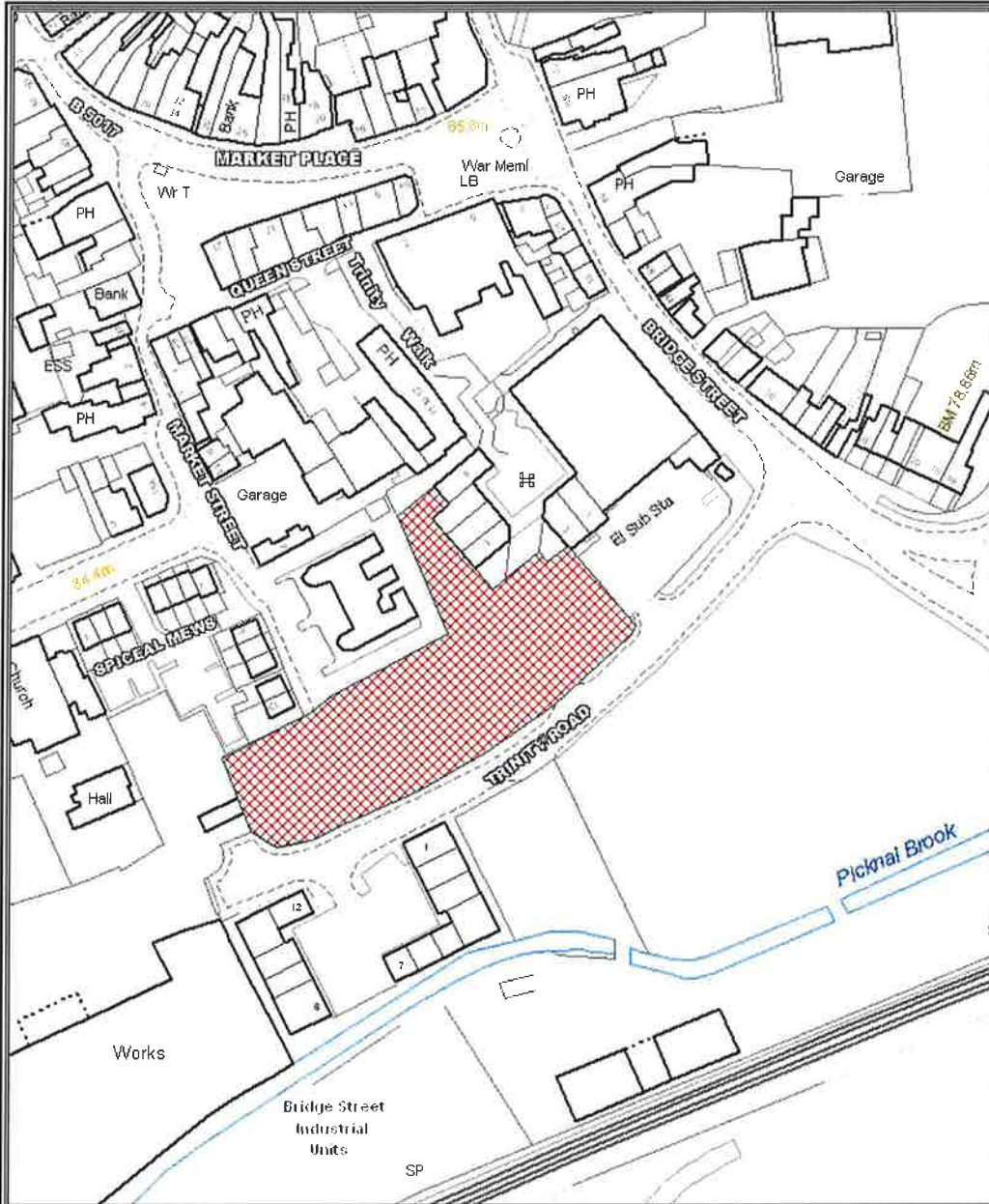


Tel: 01283 508724
 Fax: 01283 563408
 xxxxxxxxxxxx@eaststaffsbc.gov.uk
 www.eaststaffsbc.gov.uk

Scale: xxxxxxx
 Date: xxxxxxx
 Ref: xxxxxxx



TRINITY ROAD CAR PARK



This map is reproduced from Ordnance Survey material with the permission of Ordnance Survey on behalf of the Controller of Her Majesty's Stationery Office, © Crown Copyright. Unauthorised reproduction infringes Crown copyright and may lead to prosecution or civil proceedings. Licence No. 100010575 (2009)

No Window

Green Spaces
 Millers Lane, off Derby Street
 Burton upon Trent
 Staffordshire
 DE14 2NS

No Window

Tel: 01283 508013
 Fax: 01283 563408
 tjudi.joyce@eaststaffsbc.gov.uk
 www.eaststaffsbc.gov.uk

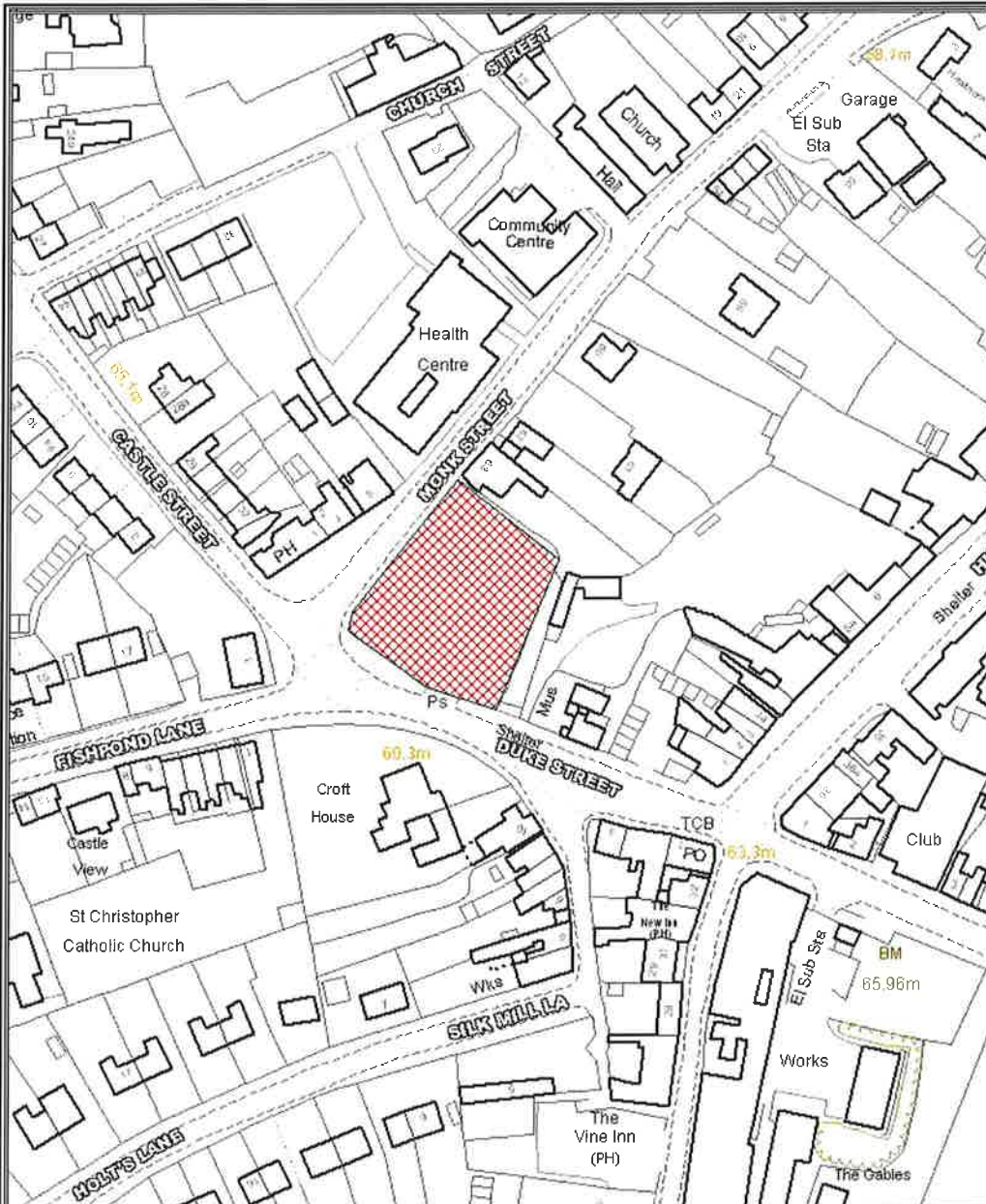
Scale: xxxxxxx

Date: 1/11/09

Ref: xxxxxxx



DUKE STREET CAR PARK



This map is reproduced from Ordnance Survey material with the permission of Ordnance Survey on behalf of the Controller of Her Majesty's Stationery Office, © Crown Copyright. Unauthorised reproduction infringes Crown copyright and may lead to prosecution or civil proceedings. Licence No. 100010575 (2009)

No Window

Green Spaces
 Millers Lane, off Derby Street
 Burton upon Trent
 Staffordshire
 DE14 2NS

Tel: 01283 508013
 Fax: 01283 563408
 trudi.joyce@eaststaffsbc.gov.uk
 www.eaststaffsbc.gov.uk

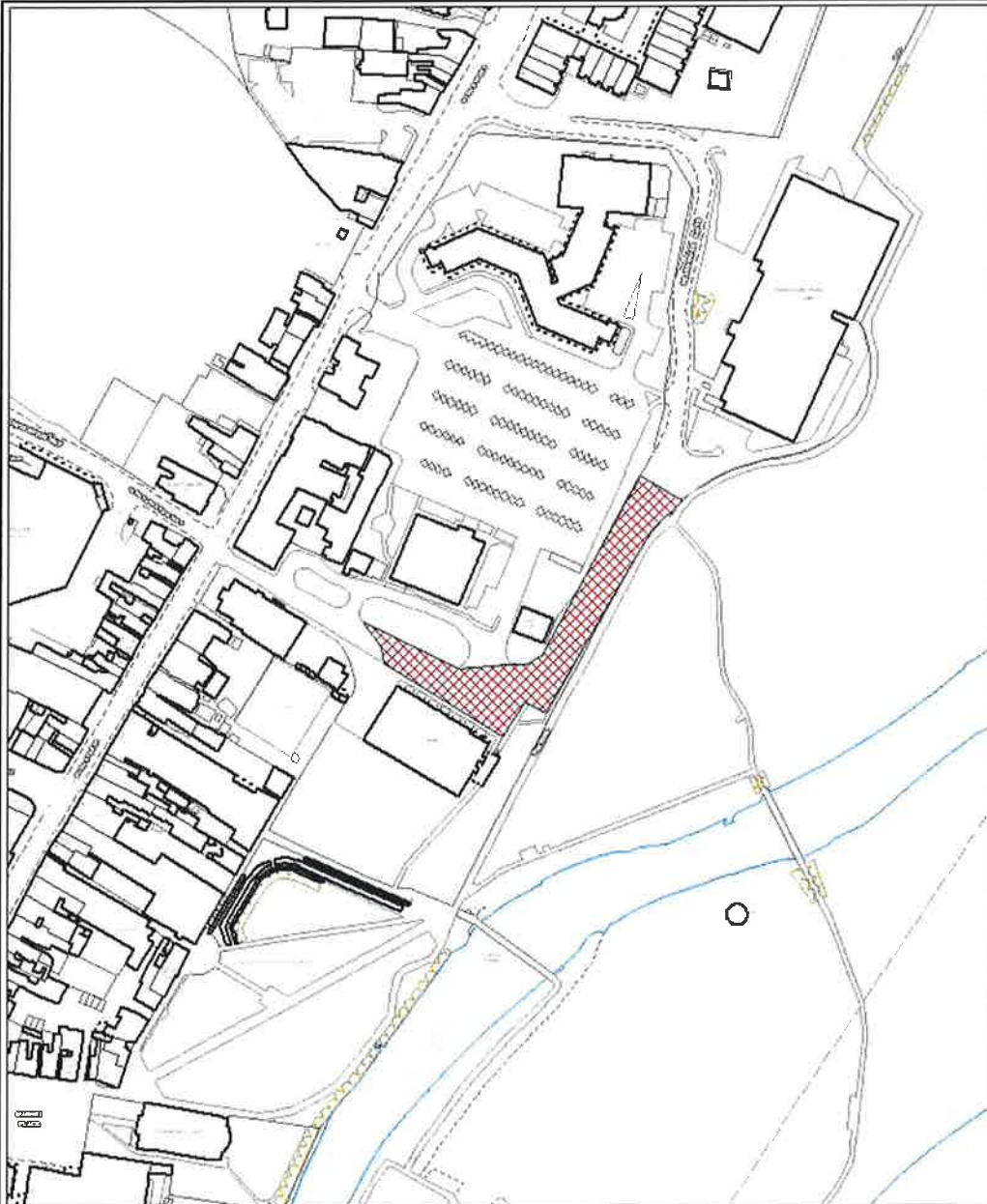
Scale: xxxxxxx

Date: 1/11/09

Ref: xxxxxxx



BURTON LIBRARY CAR PARK



This map is reproduced from Ordnance Survey material with the permission of Ordnance Survey on behalf of the Controller of Her Majesty's Stationery Office, © Crown Copyright. Unauthorised reproduction infringes Crown copyright and may lead to prosecution or civil proceedings.
Licence No. 100010575 (2009)

No Window

Green Spaces
Milers Lane, off Derby Street No Window
Burton upon Trent
Staffordshire
DE14 2NS

Tel: 01283 508724
Fax: 01283 663408
xxxxxxxxxxxx@eaststaffsbc.gov.uk
www.eaststaffsbc.gov.uk

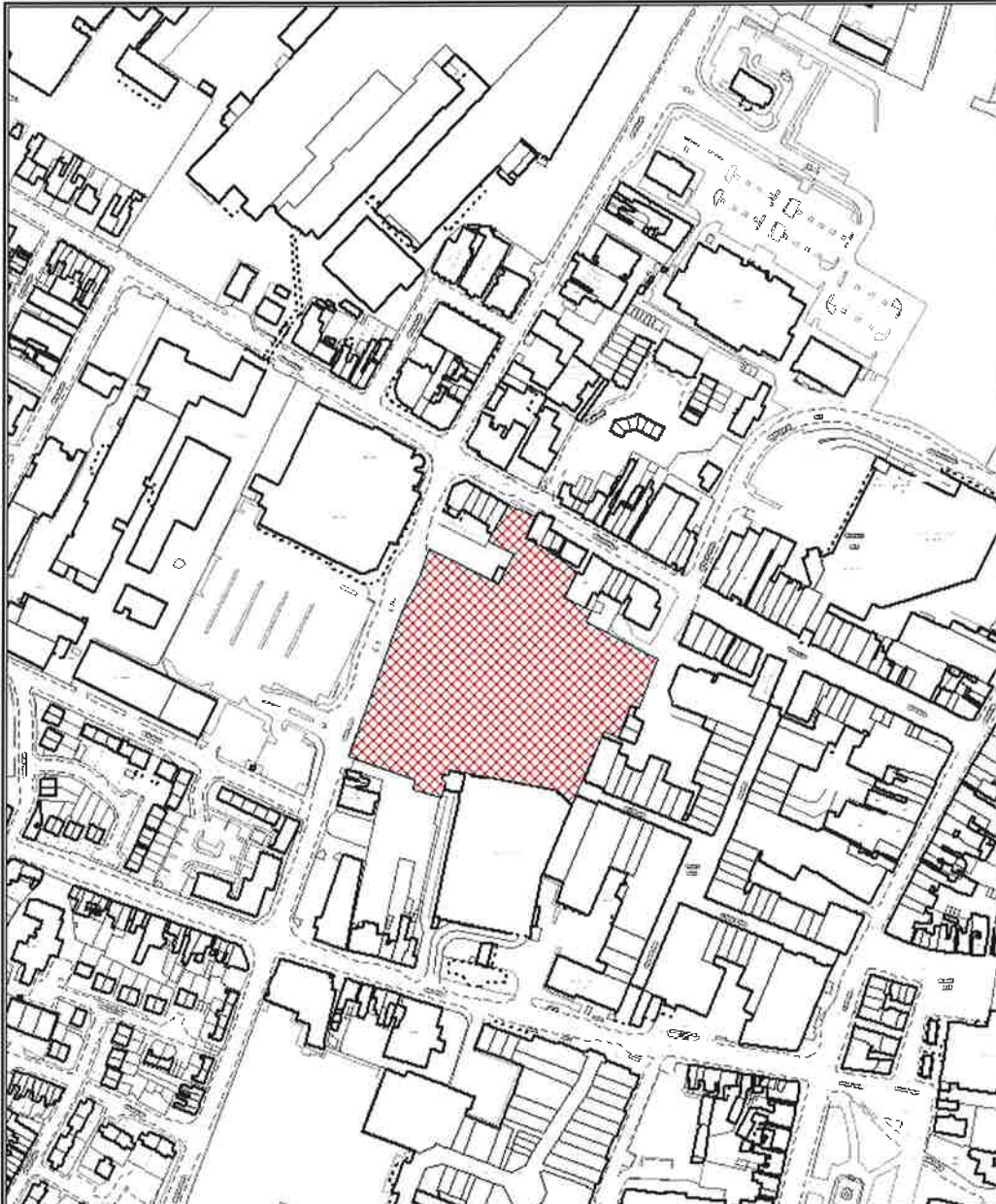
Scale: xxxxxxx

Date: xxxxxxx

Ref: xxxxxxx



COOPERS SQUARE CAR PARK



This map is reproduced from Ordnance Survey material with the permission of Ordnance Survey on behalf of the Controller of Her Majesty's Stationery Office. © Crown Copyright. Unauthorised reproduction infringes Crown copyright and may lead to prosecution or civil proceedings.
Licence No. 100010575 (2004)

No Window
Green Spaces
Millers Lane, off Derby Street
Burton upon Trent
Staffordshire
DE14 2NS

No Window
Tel: 01283 508000
margaret.woolley@eaststaffsbc.gov.uk
www.eaststaffsbc.gov.uk

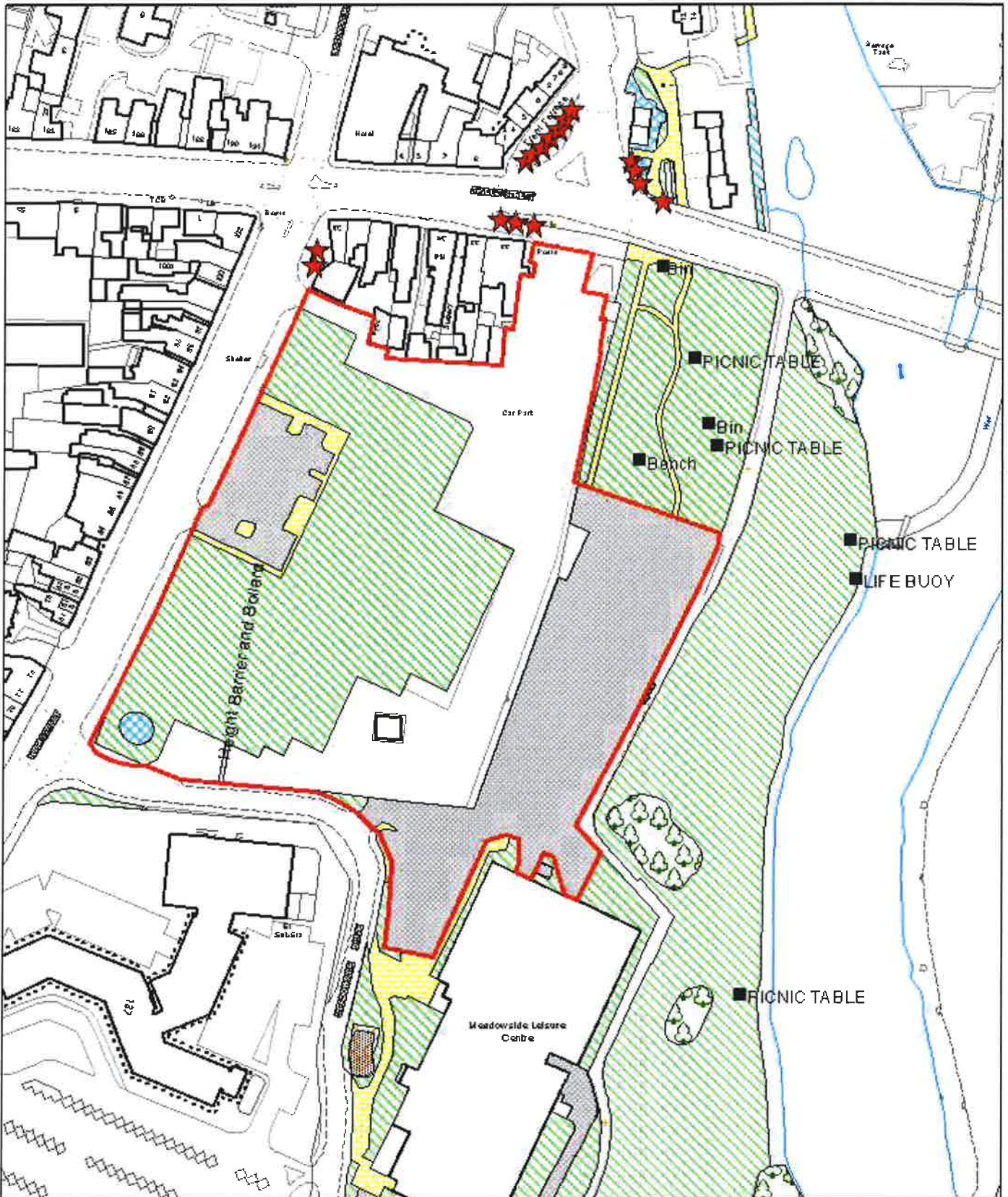
Scale: xxxxxxxx

Date: xxxxxxxx

Ref: xxxxxxxx



Meadow side Car Park



© Crown copyright and database rights [2016] Ordnance Survey [100010575]. You are permitted to use this data solely to enable you to respond to, or interact with, the organisation that provided you with the data.
 You are not permitted to copy, sub-licence, distribute or sell any of this data to third parties in any form.



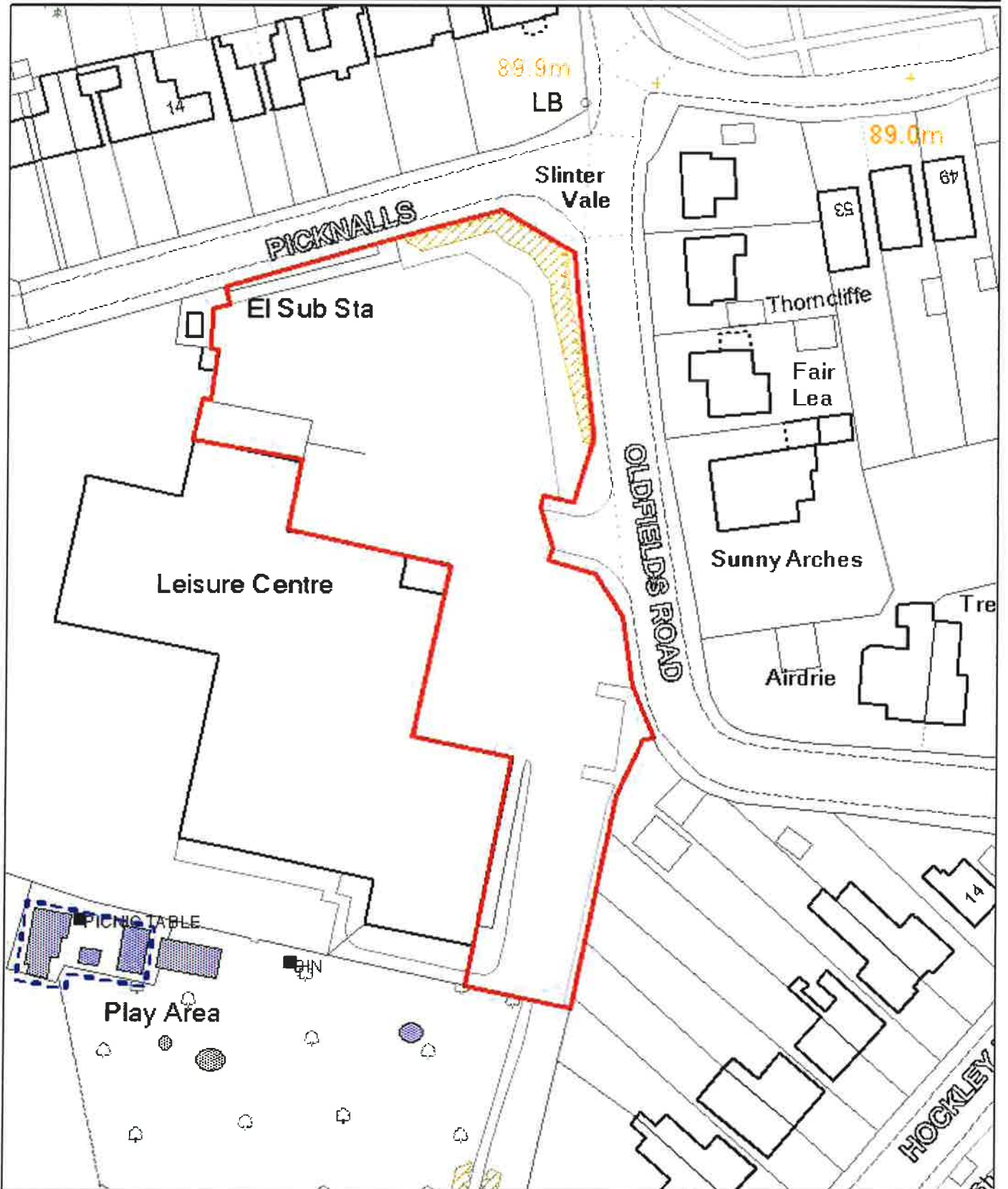
The Maltings
 Wetmore Road
 Burton upon Trent
 Staffordshire
 DE14 1LS

Tel: 01283 508000
 E-Mail: xxxxxxx@eaststaffsbcc.gov.uk
www.eaststaffsbcc.gov.uk

Scale: xxx
 Date: xxx
 Ref: xxx



Uttoxeter Leisure Centre Car Park



© Crown copyright and database rights [2016] Ordnance Survey [100010575]. You are permitted to use this data solely to enable you to respond to, or interact with, the organisation that provided you with the data. You are not permitted to copy, sub-licence, distribute or sell any of this data to third parties in any form.



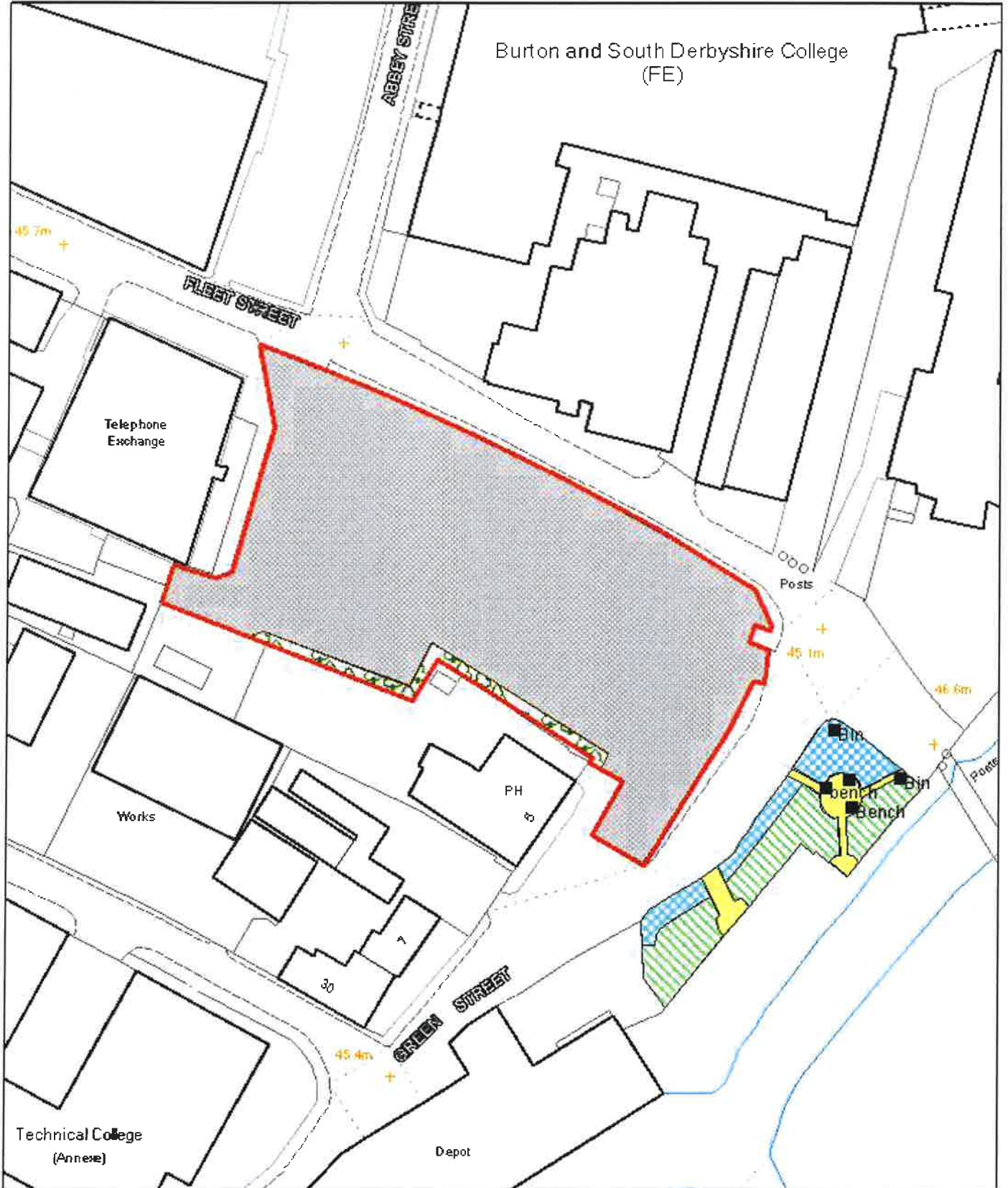
The Malters
Wetmore Road
Burton upon Trent
Staffordshire
DE14 1LS

Tel: 01293 506000
E-Mail: xxxxxxxx@eaststaffbc.gov.uk
www.eaststaffbc.gov.uk

Scale: xxx
Date: xxx
Ref: xxx



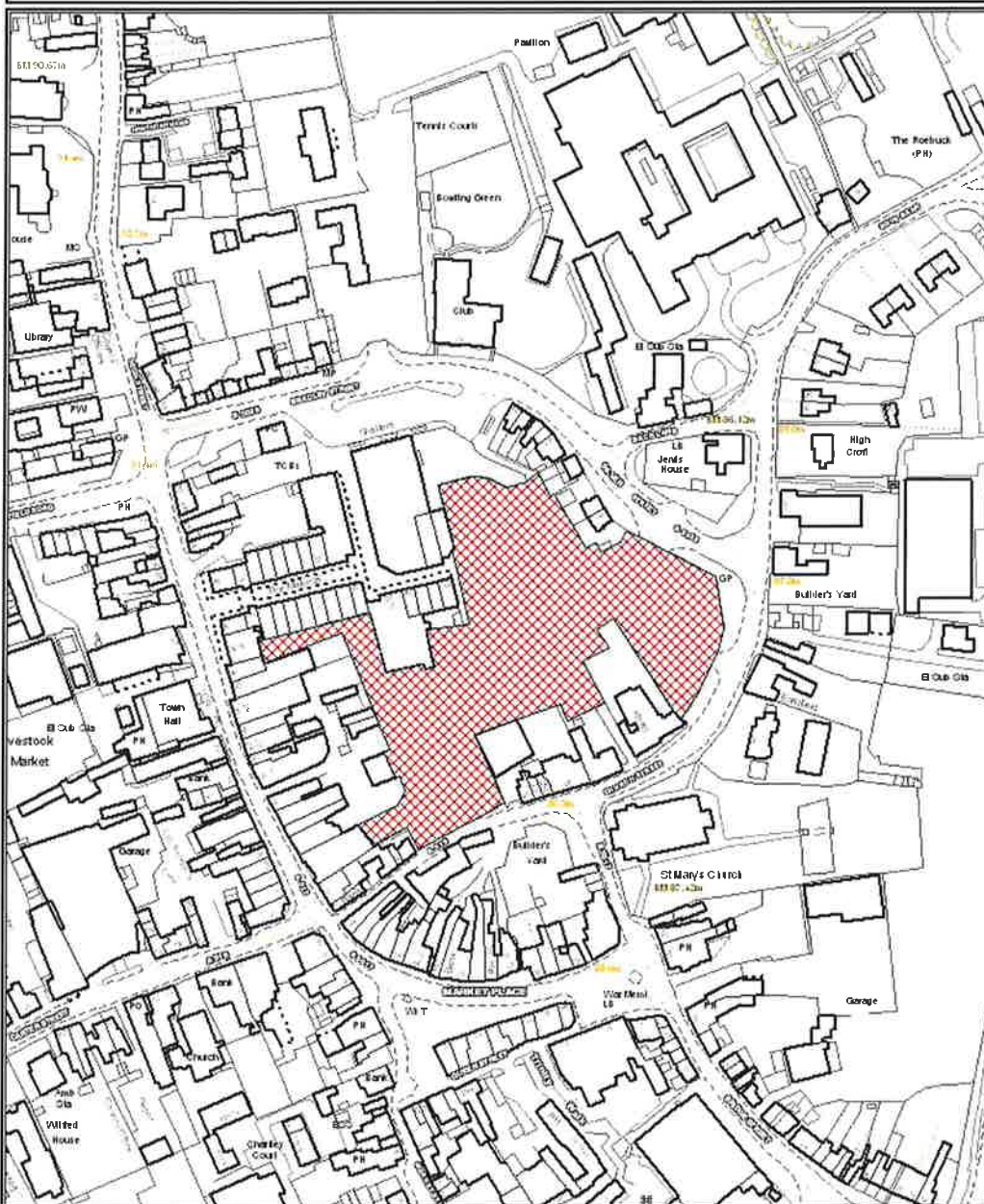
Fleet Street Car Park



© Crown copyright and database rights [2016] Ordnance Survey [100010575]. You are permitted to use this data solely to enable you to respond to, or interact with, the organisation that provided you with the data. You are not permitted to copy, sub-licence, distribute or sell any of this data to third parties in any form.

 <p>East Staffordshire Borough Council</p>	<p>The Malters Wetmore Road Burton upon Trent Staffordshire DE14 1LS</p> <p>Tel: 01283 508000 E-Mail: xxxxxxxx@eaststaffsbcc.gov.uk www.eaststaffsbcc.gov.uk</p>	<p>Scale: xxx Date: xxx Ref: xxx</p> 
--	--	--

THE MALTINGS



This map is reproduced from Ordnance Survey material with the permission of Ordnance Survey on behalf of the Controller of Her Majesty's Stationary Office, © Crown Copyright. Unauthorised reproduction infringes Crown copyright and may lead to prosecution or civil proceedings. Licence No. 100010575 (2009)

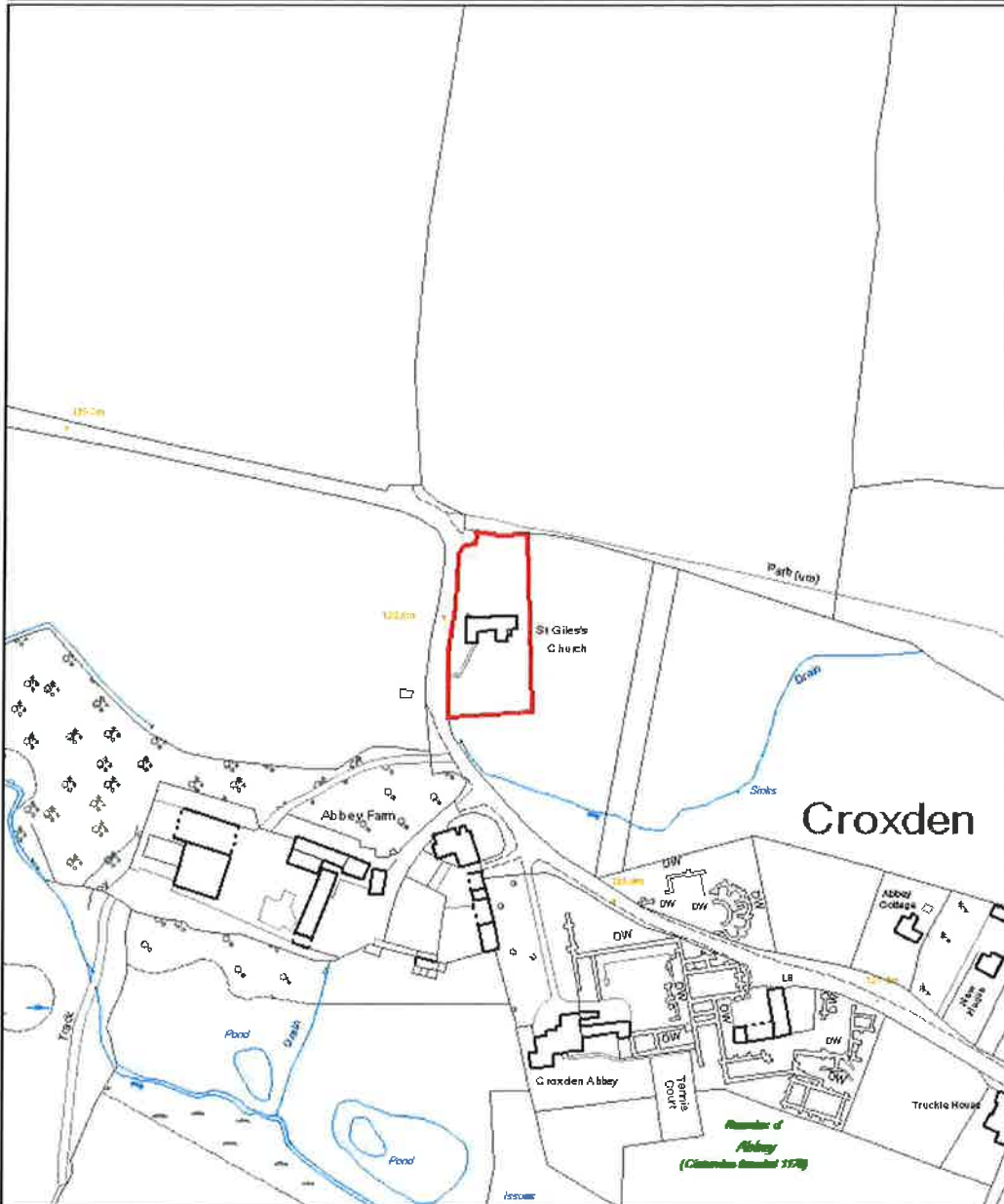
No Window
 Green Spaces
 Millers Lane, off Derby Street No Window
 Burton upon Trent
 Staffordshire
 DE14 2NS

Tel: 01293 508000
 margaret.woolley@eaststaffsbo.gov.uk
 www.eaststaffsbo.gov.uk

Scale: xxxxxxxx
 Date: xxxxxxxx
 Ref: xxxxxxxx



Church and Church Grounds (Croxden)



© Crown copyright and database rights [2016] Ordnance Survey [100010575]. You are permitted to use this data solely to enable you to respond to, or interact with, the organisation that provided you with the data. You are not permitted to copy, sub-licence, distribute or sell any of this data to third parties in any form.



The Maltings
Wetmore Road
Burton upon Trent
Staffordshire
DE14 1LS

Tel: 01283 508000
E-Mail: xxxxxxx@eaststaffsbogovuk
www.eaststaffsboc.gov.uk

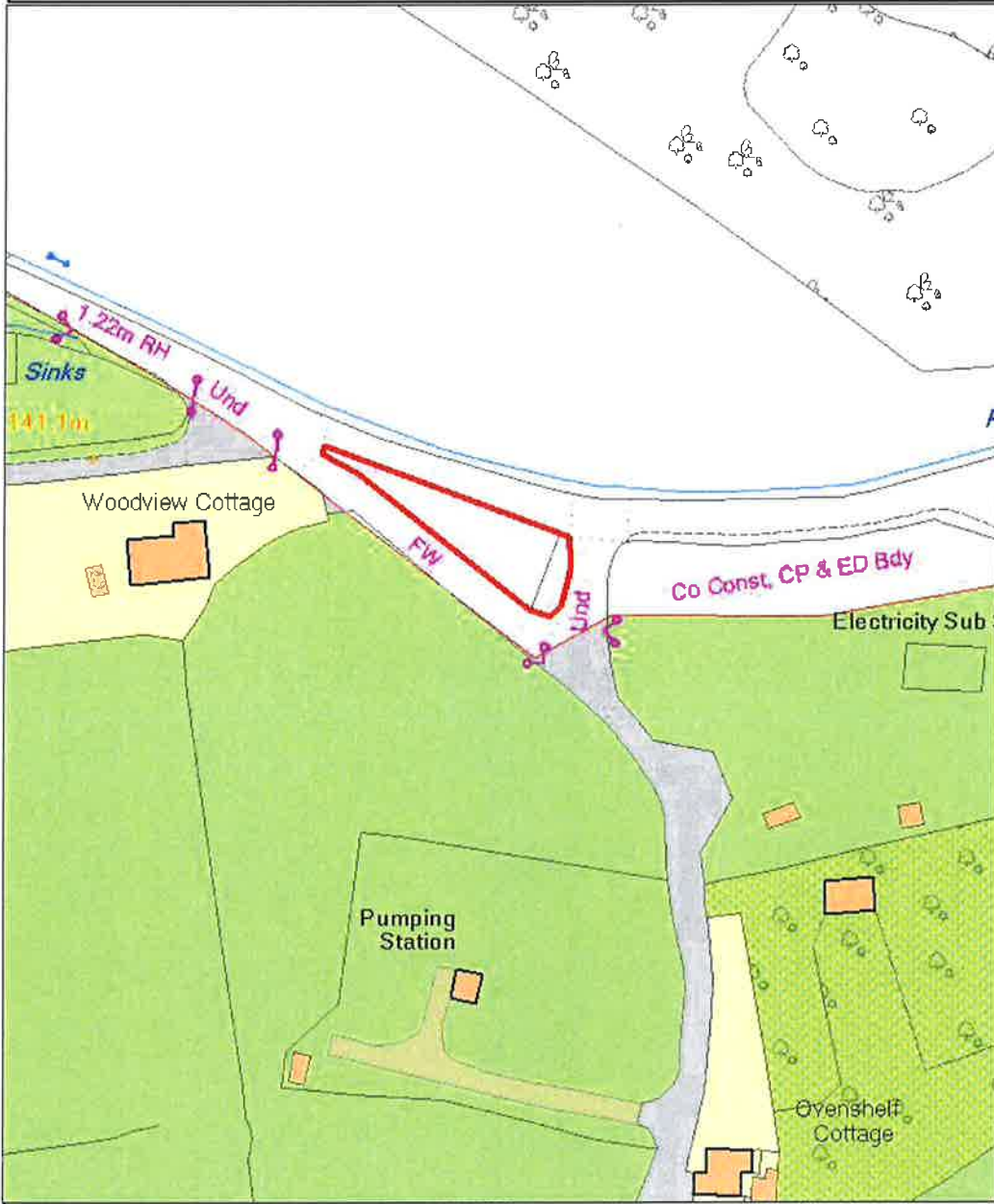
Scale: xxx

Date: xxx

Ref: xxx



Great Gate Village Green



© Crown copyright and database rights [2016] Ordnance Survey [100010575]. You are permitted to use this data solely to enable you to respond to, or interact with, the organisation that provided you with the data. You are not permitted to copy, sub-licence, distribute or sell any of this data to third parties in any form.



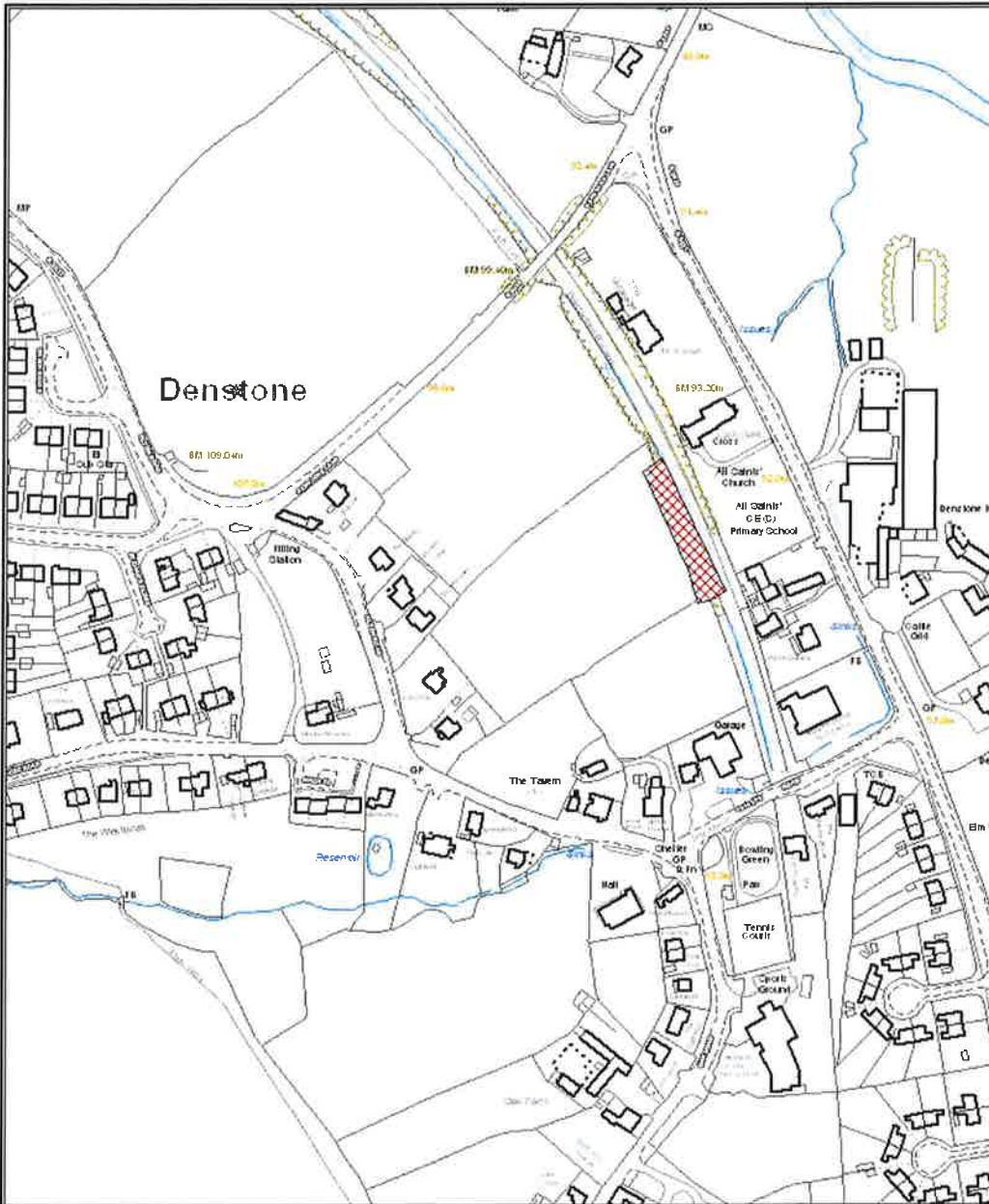
The Maltshers
Wetmore Road
Burton upon Trent
Staffordshire
DE14 1LS

Tel: 01283 508000
E-Mail: xxxxxxxx@eaststaffordshire.gov.uk
www.eaststaffordshire.gov.uk

Scale: xxx
Date: xxx
Ref: xxx



Former railway line College Road -Teen recreation area



This map is reproduced from Ordnance Survey material with the permission of Ordnance Survey on behalf of the Controller of Her Majesty's Stationary Office, © Crown Copyright. Unauthorised reproduction infringes Crown copyright and may lead to prosecution or civil proceedings. Licence No. 100010575 (2006)

No Window

Green Spaces
 Millers Lane, off Derby Street No Window
 Burton upon Trent
 Staffordshire
 DE14 2NS

Tel: 01283 508724
 margaret.woolley@eaststaffsbo.gov.uk
 www.eaststaffsbo.gov.uk

Scale: xxxxxxx

Date: xxxxxxx

Ref: xxxxxxx



Draycott Play Area (excluding play area) (Stoneybroom)



© Crown copyright and database rights [2016] Ordnance Survey [100010575]. You are permitted to use this data solely to enable you to respond to, or interact with, the organisation that provided you with the data. You are not permitted to copy, sub-licence, distribute or sell any of this data to third parties in any form.



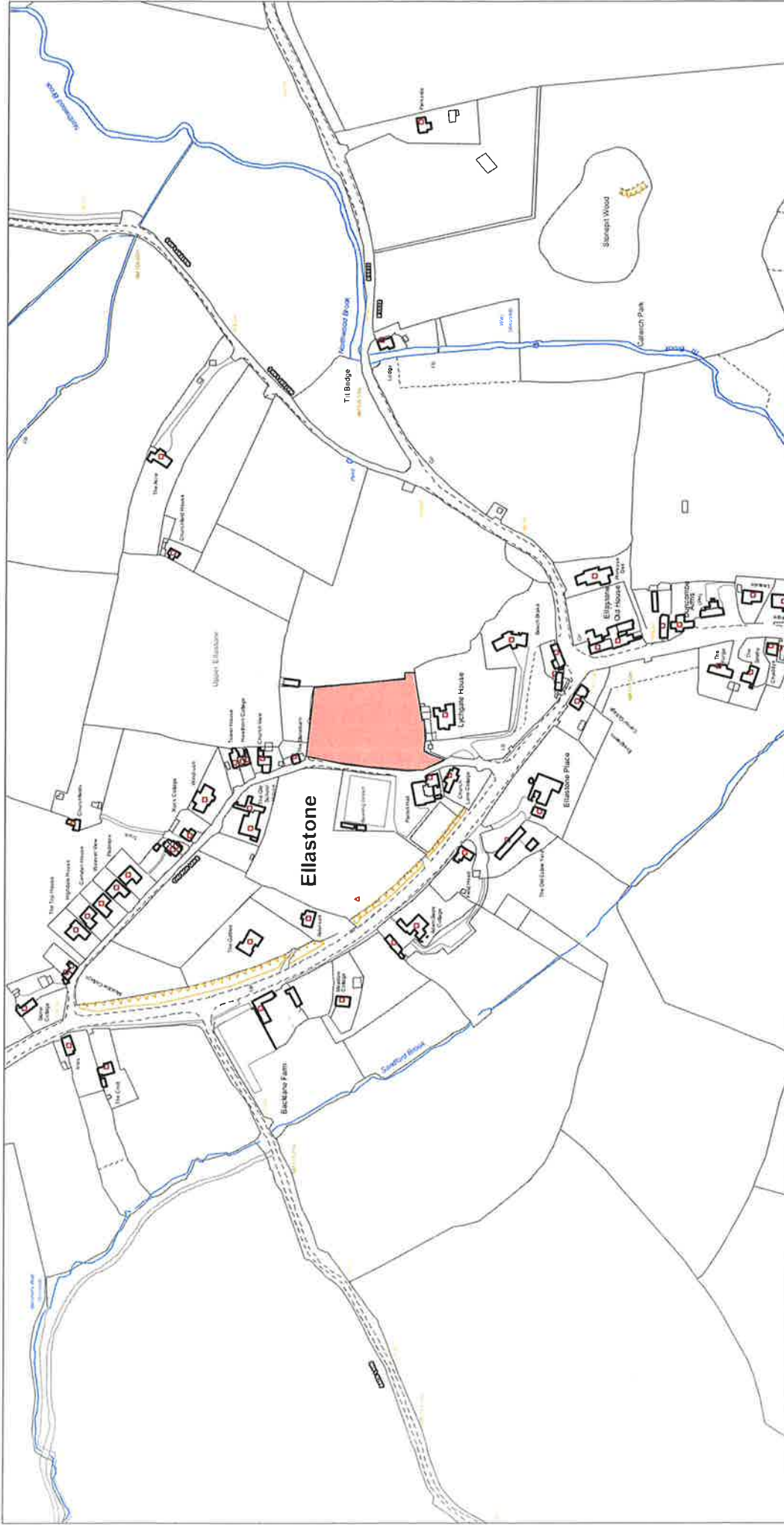
The Maltsters
Wetmore Road
Burton upon Trent
Staffordshire
DE14 1LS

Tel: 01283 508000
E-Mail: xxxxxxxx@eaststaffsbcc.gov.uk
www.eaststaffsbcc.gov.uk

Scale: xxx
Date: xxx
Ref: xxx



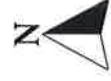
ST PETER'S CHURCH YARD



The Maltsters
Weirmore Road
Burton upon Trent
Staffordshire
DE14 1LS

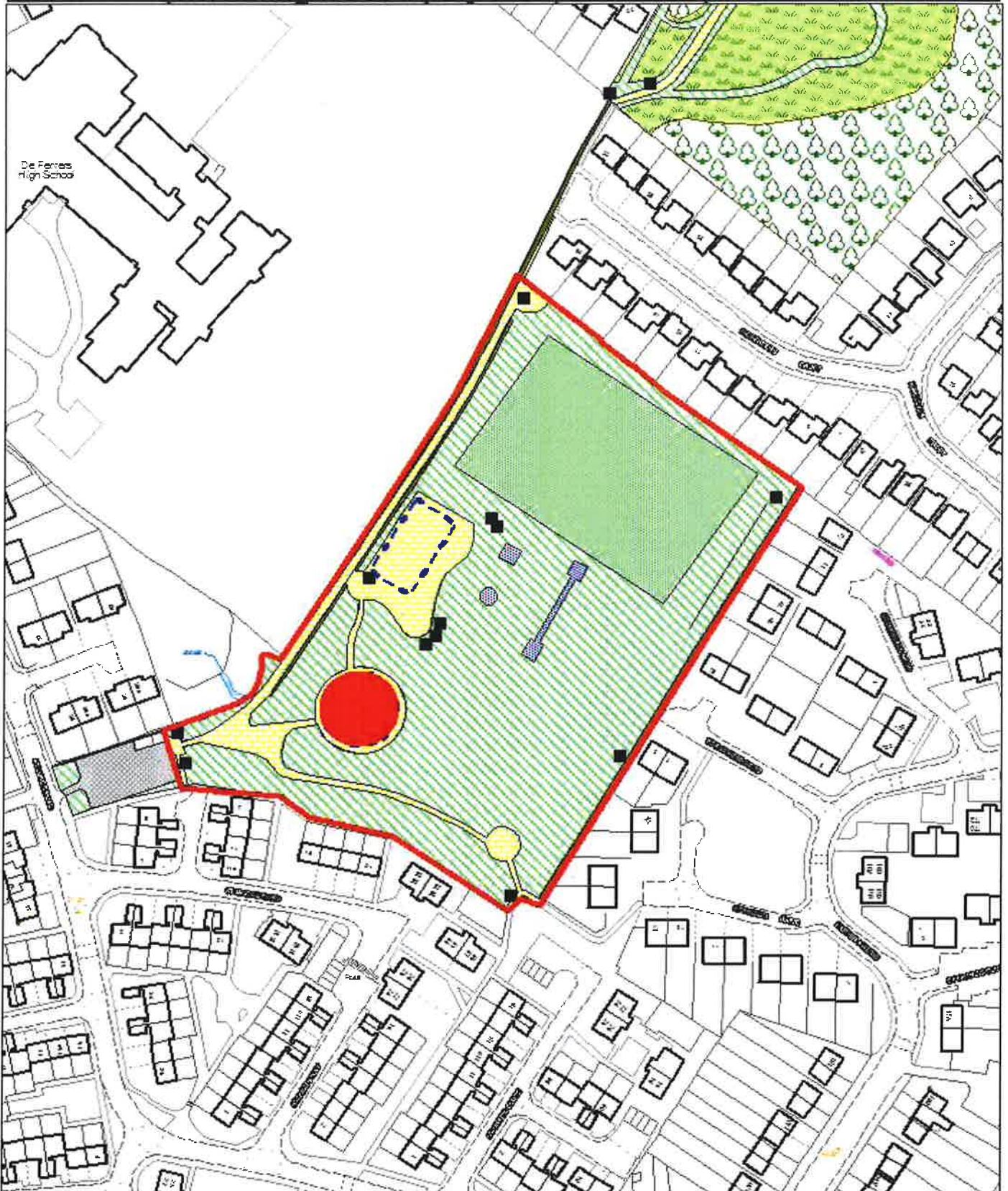
Tel 01283 508000
Fax 01283 508388
www.eaststaffsbc.gov.uk

Not to Scale.




© Crown copyright and database rights [2012] Ordnance Survey [100010575]

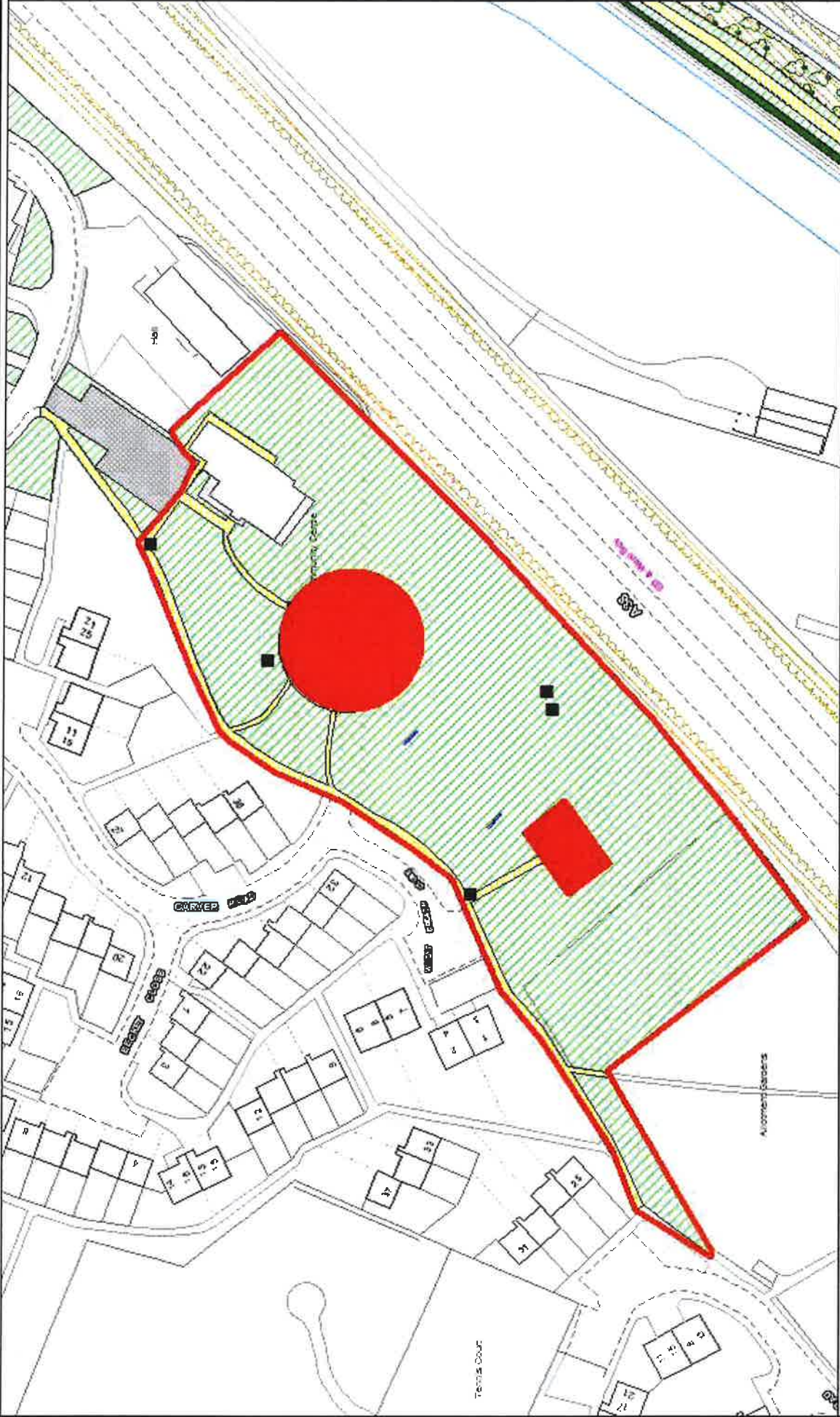
Horninglow Community Park Open Play Area (excluding fenced play area, block red)



© Crown copyright and database rights [2016] Ordnance Survey [100010575]. You are permitted to use this data solely to enable you to respond to, or interact with, the organisation that provided you with the data. You are not permitted to copy, sub-licence, distribute or sell any of this data to third parties in any form.

 <p>East Staffordshire Borough Council</p>	<p>The Maitlers Wetmore Road Burton upon Trent Staffordshire DE14 1LS</p> <p>Tel: 01283 509000 E-Mail: xxxxxxxx@eaststaffsboc.gov.uk www.eaststaffsboc.gov.uk</p>	<p>Scale: xxx Date: xxx Ref: xxx</p> 
--	---	--

Carver Road Community Park (excluding play area)



© Crown copyright and database rights (2016) Ordnance Survey (100010575). You are permitted to use this data solely to enable you to respond to, or interact with, the organisation that provided you with the data. You are not permitted to copy, sub-licence, distribute or sell any of this data to third parties in any form.



The Mailster's
 Wetmore Road
 Burton upon Trent
 Staffordshire
 DE14 1LS

Tel: 01283 508000
 E-Mail: xxxxxxxxxxxx@eaststaffsbc.gov.uk
www.eaststaffsbc.gov.uk

Scale: xxx
 Date: xxx
 Ref: xxx



HORNINGLOW GREEN



This map is reproduced from Ordnance Survey material with the permission of Ordnance Survey on behalf of the Controller of Her Majesty's Stationery Office, © Crown Copyright. Unauthorised reproduction infringes Crown copyright and may lead to prosecution or civil proceedings. Licence No. 100010675 (2009)

No Window

Green Spaces
 Millers Lane, off Derby Street No Window
 Burton upon Trent
 Staffordshire
 DE14 2NS

Tel: 01283 508013
 Fax: 01283 563408
 trudi.joyce@eaststaffsbc.gov.uk
 www.eaststaffsbc.gov.uk

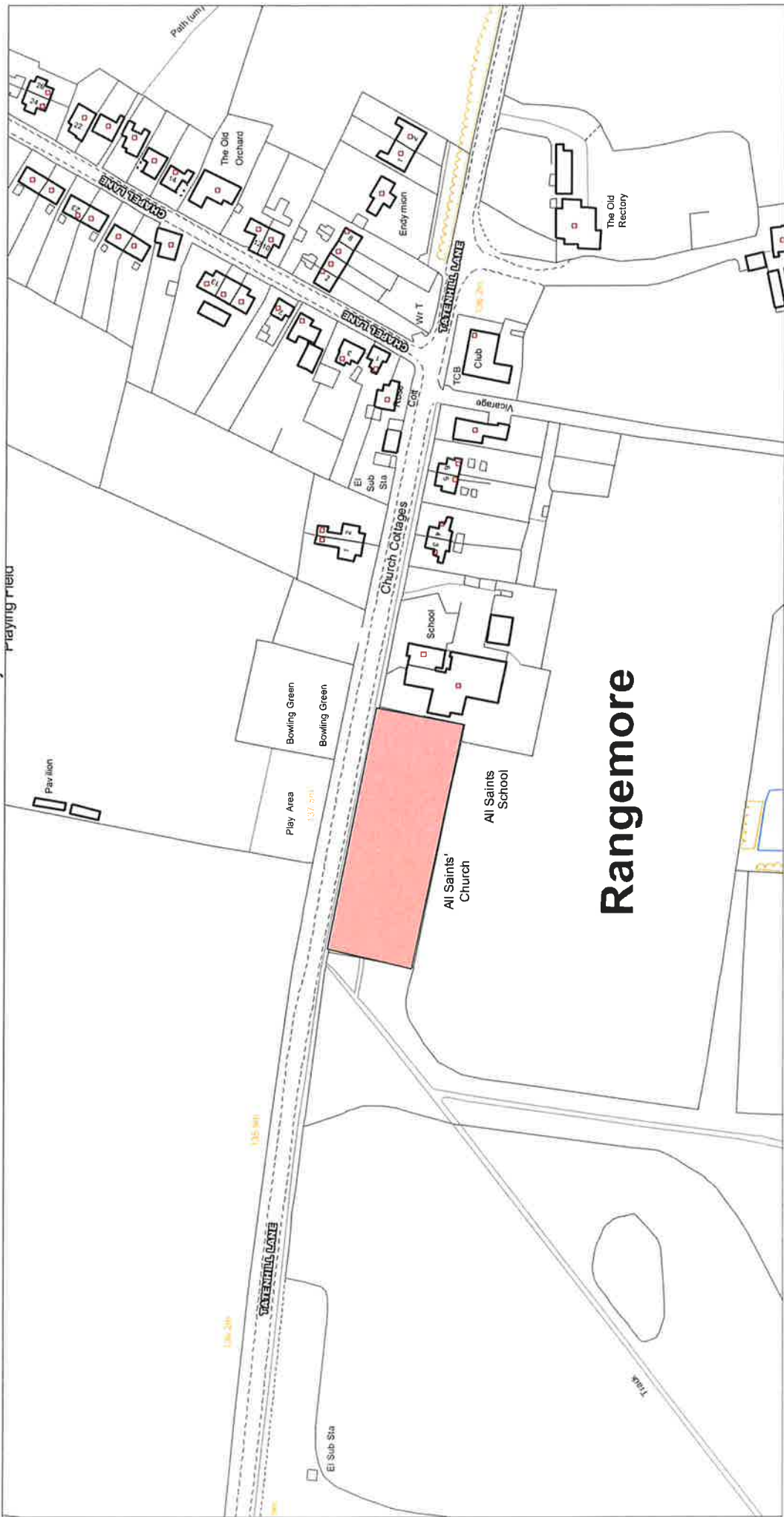
Scale: xxxxxxx

Date: 1/11/09

Ref: xxxxxxx



ALL SAINTS CHURCH YARD, RANGEMORE



The Maltsters
 Wetmore Road
 Burton upon Trent
 Staffordshire
 DE14 1LS

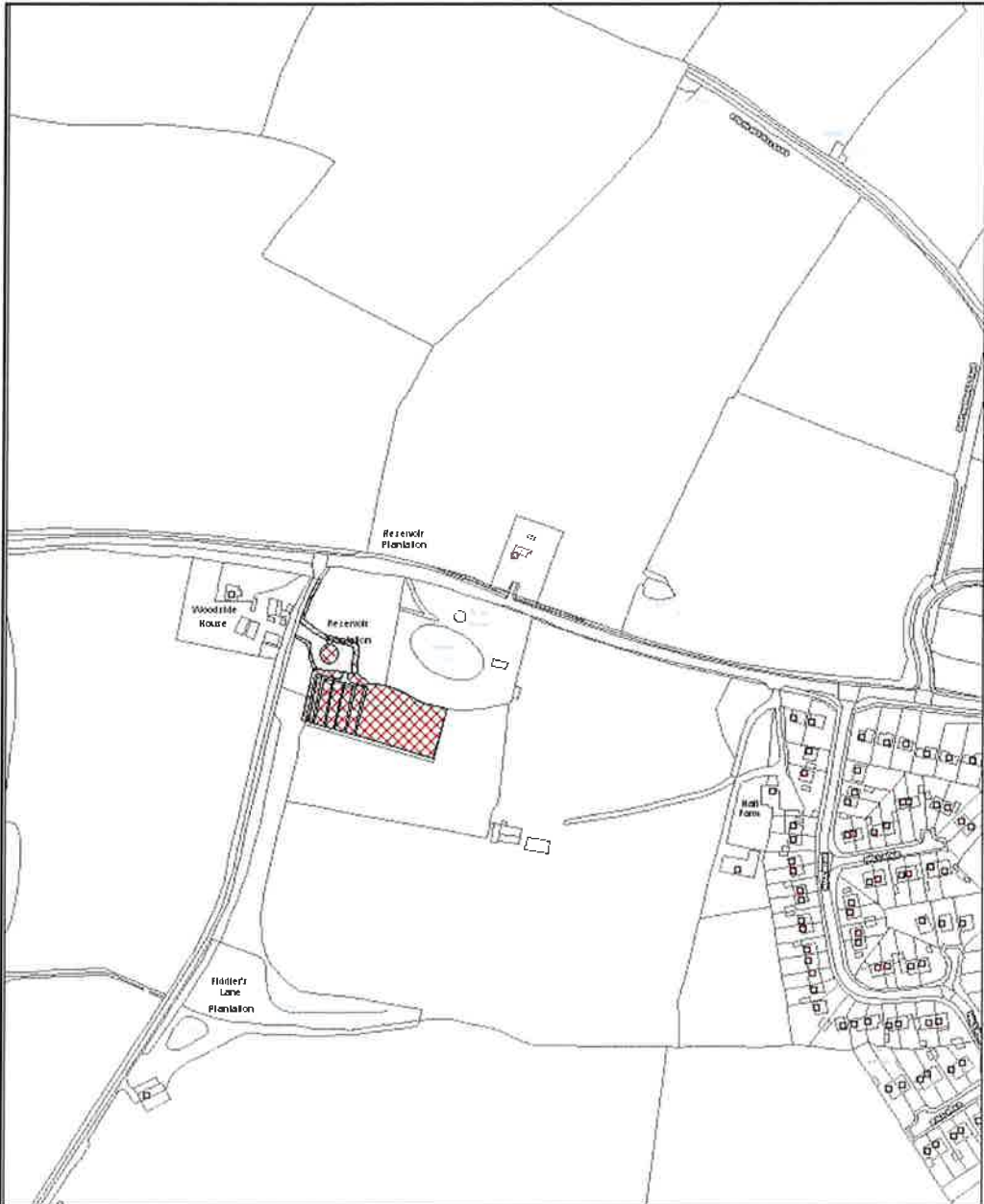
Tel 01283 508000
 Fax 01283 508388
www.eaststaffsbc.gov.uk

Not to Scale.



© Crown copyright and database rights [2012] Ordnance Survey [100010575]

ROLLESTON CEMETERY



This map is reproduced from Ordnance Survey material with the permission of Ordnance Survey on behalf of the Controller of Her Majesty's Stationery Office, © Crown Copyright. Unauthorised reproduction infringes Crown copyright and may lead to prosecution or civil proceedings.
Licence No. 100010575 (2009)

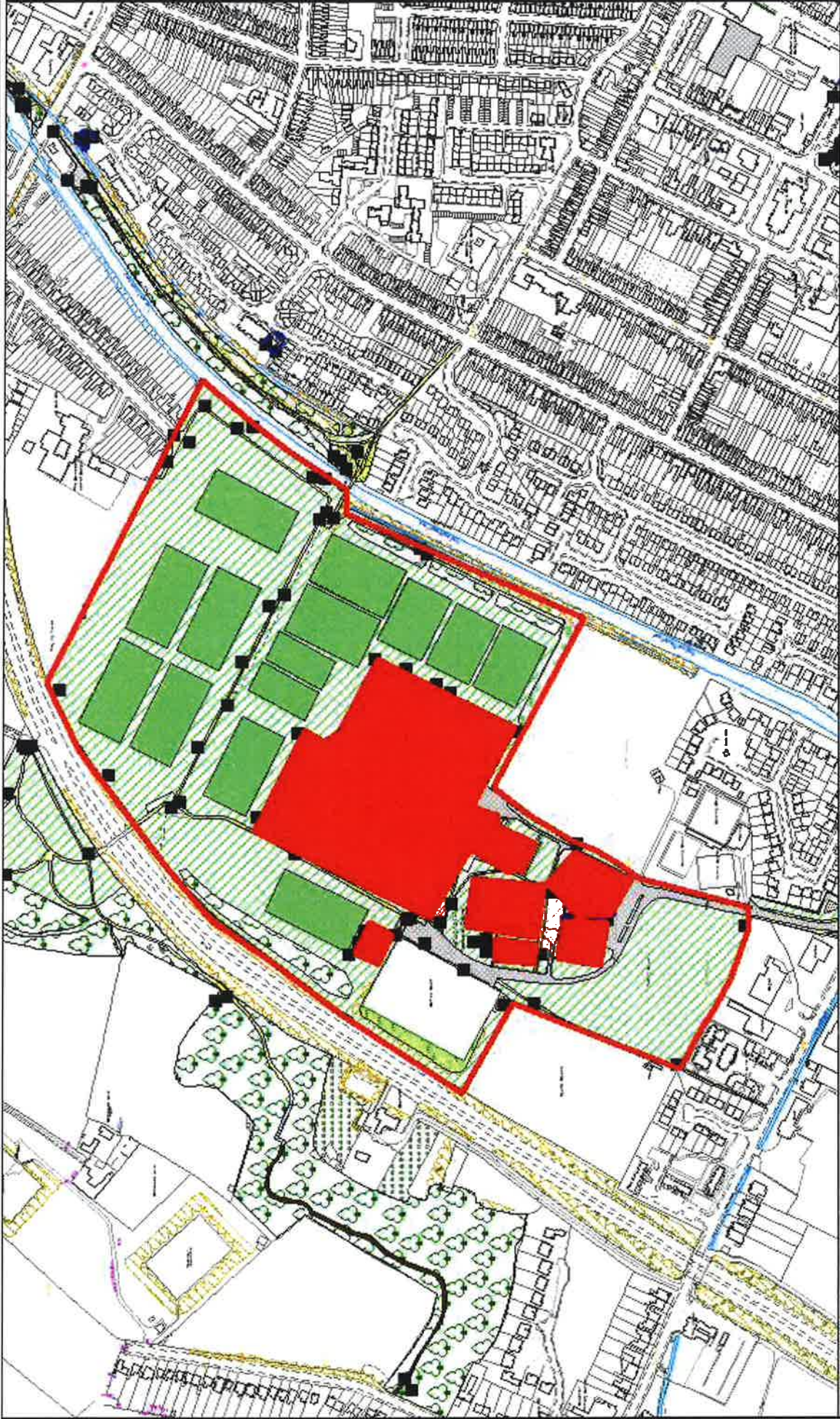
No Window
Green Spaces
Mills Lane, off Derby Street
Burton upon Trent
Staffordshire
DE14 2NS

No Window
Tel: 01283 508724
Fax: 01283 583408
xxxxxxxxxxxx@eaststaffsbc.gov.uk
www.eaststaffsbc.gov.uk

Scale: xxxxxxxx
Date: xxxxxxxx
Ref: xxxxxxxx



Shobnall Playing Fields (excluding play areas)



© Crown copyright and database rights (2016) Ordnance Survey (100010375). You are permitted to use this data solely to enable you to respond to, or interact with, the organisation that provided you with the data. You are not permitted to copy, sub-licence, distribute or sell any of this data to third parties in any form.



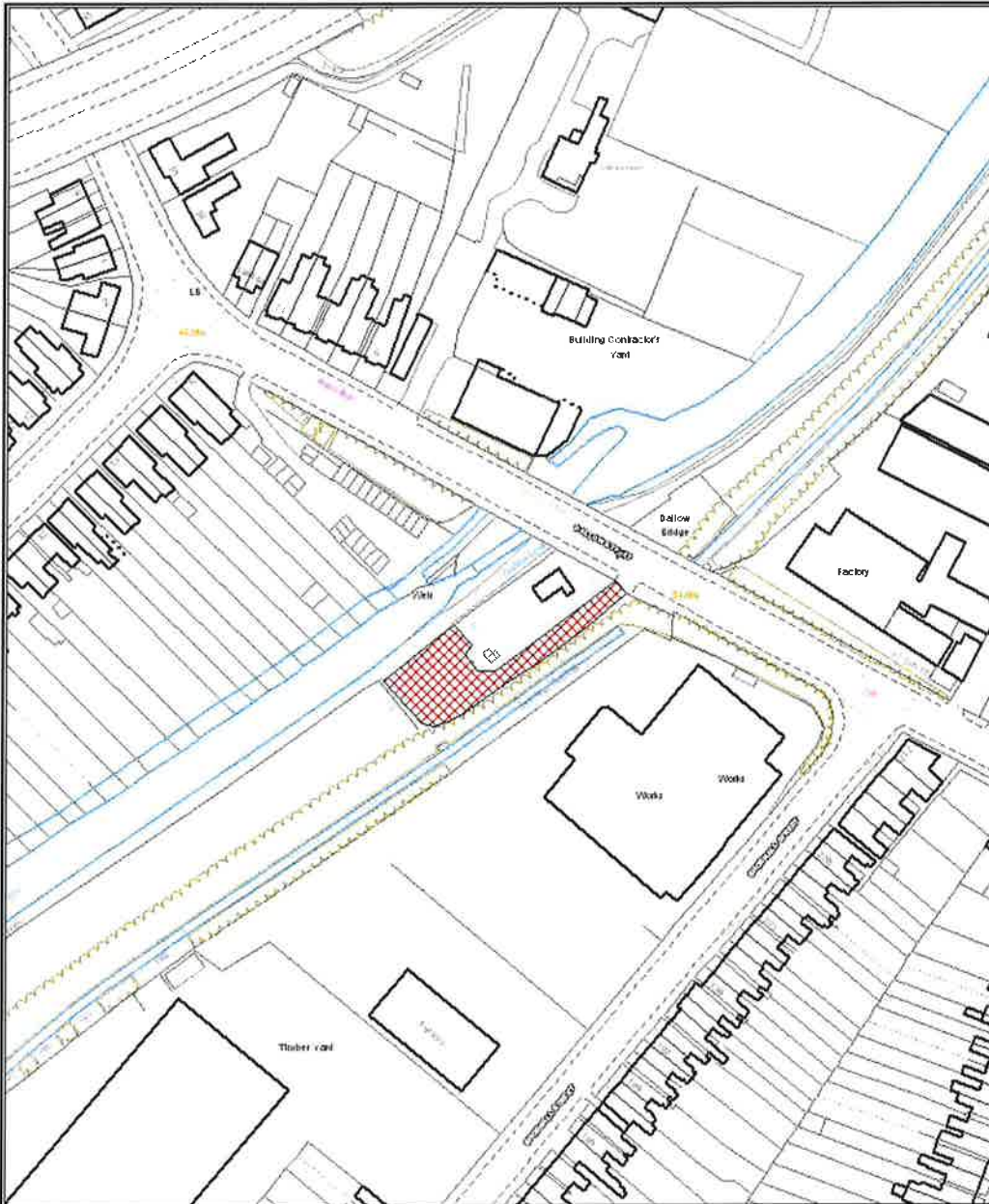
The Maltsters
Wetmore Road
Burton upon Trent
Staffordshire
DE14 1LS

Tel: 01283 508000
E-Mail: xxxxxxxxxxxx@eaststaffsbc.gov.uk
www.eaststaffsbc.gov.uk

Scale: xxx
Date: xxx
Ref: xxx



DALLOW LOCK CAR PARK



This map is reproduced from Ordnance Survey material with the permission of Ordnance Survey on behalf of the Controller of Her Majesty's Stationary Office, © Crown Copyright. Unauthorised reproduction infringes Crown copyright and may lead to prosecution or civil proceedings. Licence No. 100010575 (2009)

No Window
Green Spaces
Mills Lane, off Derby Street No Window
Burton upon Trent
Staffordshire
DE14 2NS

Tel: 01283 508000
margaret.woolley@eaststaffsbo.gov.uk
www.eaststaffsbo.gov.uk

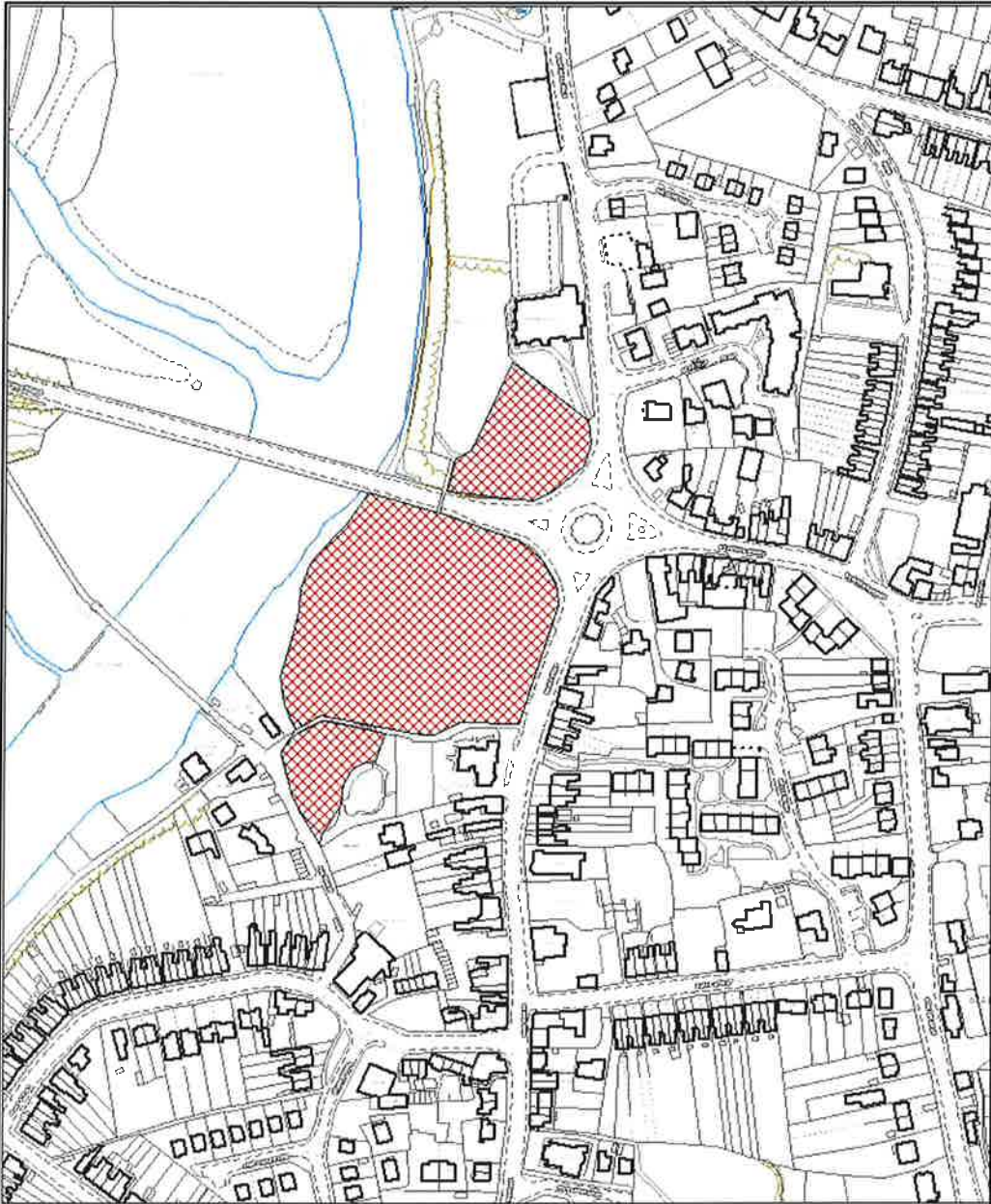
Scale: xxxxxxx

Date: xxxxxxx

Ref: xxxxxxx



STAPENHILL GARDENS



This map is reproduced from Ordnance Survey material with the permission of Ordnance Survey on behalf of the Controller of Her Majesty's Stationery Office, © Crown Copyright. Unauthorised reproduction infringes Crown copyright and may lead to prosecution or civil proceedings. Licence No. 100010575 (2009)

No Window
Green Spaces
Millers Lane, off Derby Street
Burton upon Trent
Staffordshire
DE14 2NS

Tel: 01283 508724
margaret.woolley@eaststaffsbc.gov.uk
www.eaststaffsbc.gov.uk

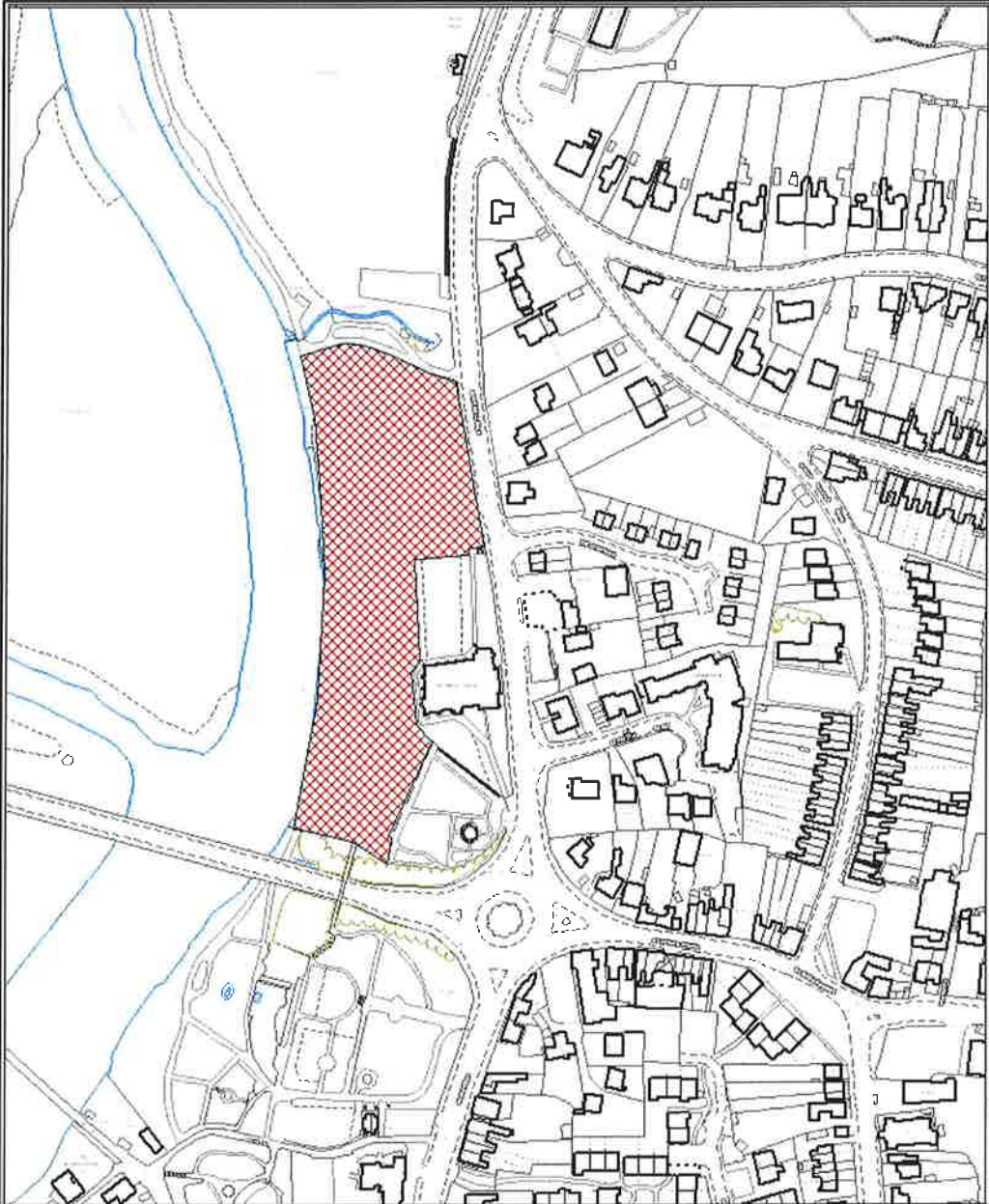
Scale: xxxxxxxx

Date: xxxxxxxx

Ref: xxxxxxxx



STAPENHILL CHURCH BANK



This map is reproduced from Ordnance Survey material with the permission of Ordnance Survey on behalf of the Controller of Her Majesty's Stationery Office, © Crown Copyright. Unauthorised reproduction infringes Crown copyright and may lead to prosecution or civil proceedings. Licence No. 100010575 (2009)

No Window
Green Spaces
Mills Lane, off Derby Street No Window
Burton upon Trent
Staffordshire
DE14 2NS

Tel: 01283 508013
Fax: 01283 583408
trudi.joyce@eaststaffsbc.gov.uk
www.eaststaffsbc.gov.uk

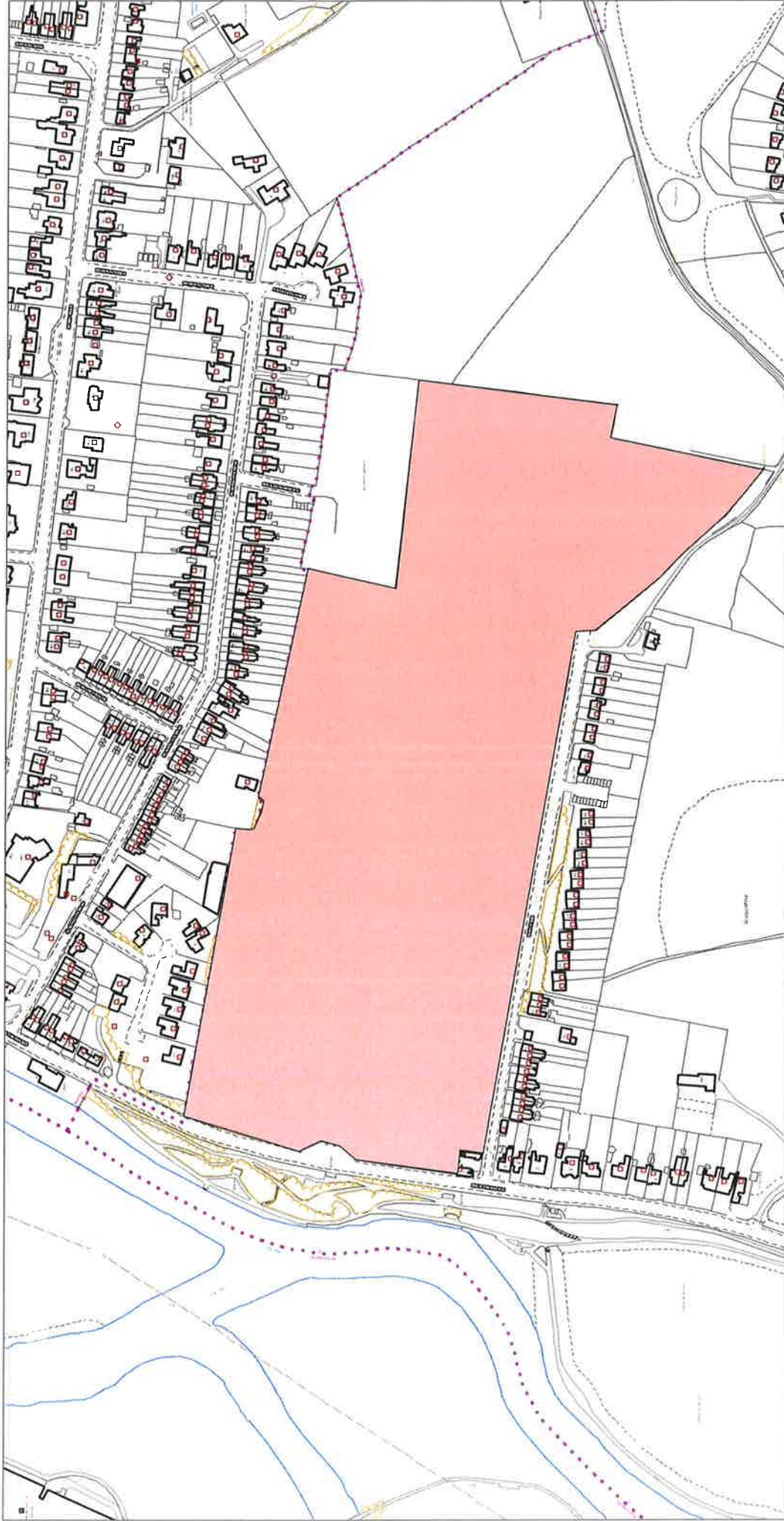
Scale: xxxxxxx

Date: 1/11/09

Ref: xxxxxxx



STAPENHILL CEMETERY



The Malsters
Wetmore Road
Burton upon Trent
Staffordshire
DE14 1LS

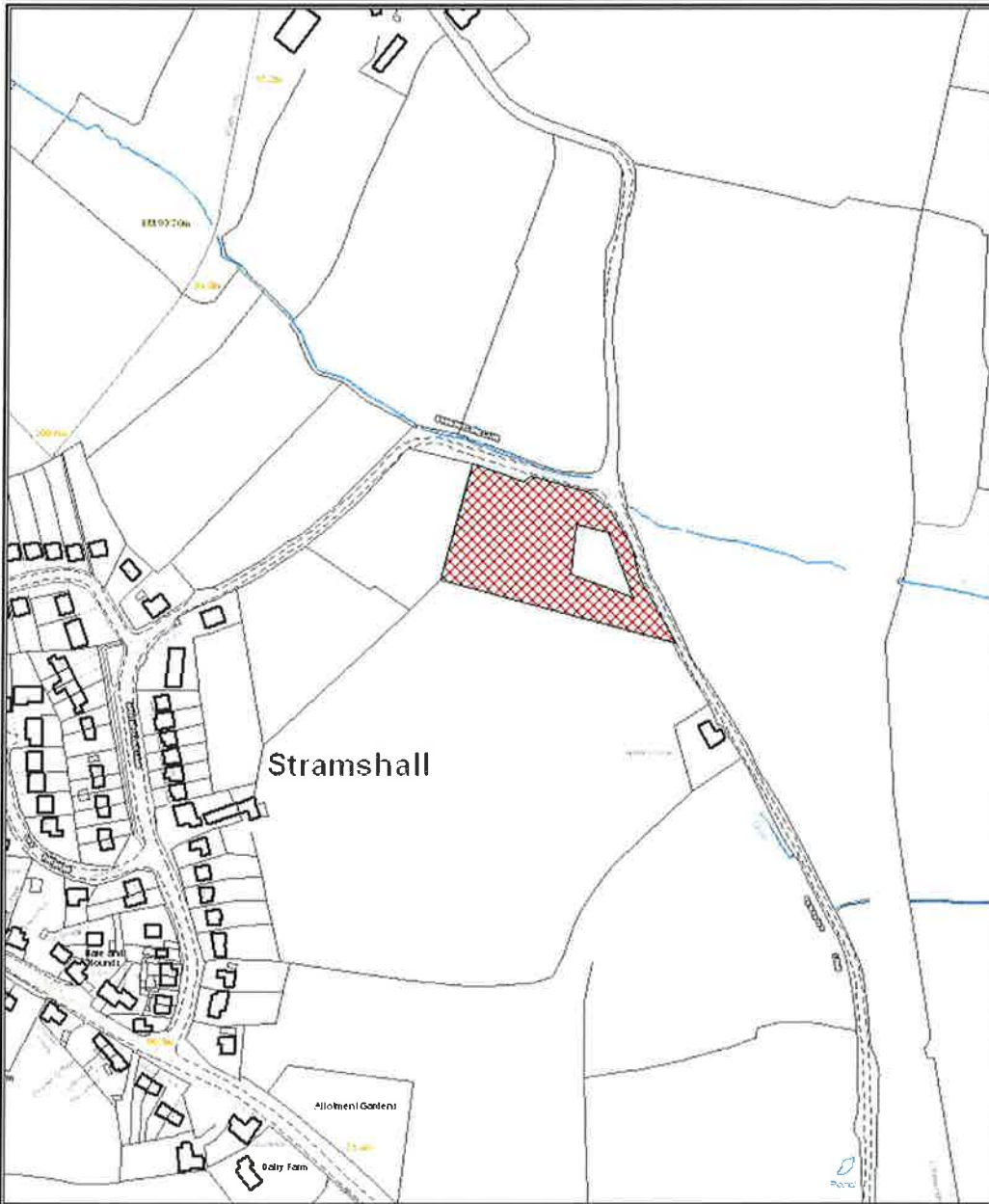
Tel 01283 508000
Fax 01283 508388
www.eaststaffsbcc.gov.uk



Not to Scale.

© Crown copyright and database rights [2012] Ordnance Survey [100010575]

STRAMSHALL BROOMYCLOSE LANE - PLAYING FIELD



This map is reproduced from Ordnance Survey material with the permission of Ordnance Survey on behalf of the Controller of Her Majesty's Stationary Office. © Crown Copyright. Unauthorised reproduction infringes Crown copyright and may lead to prosecution or civil proceedings. Licence No. 100010575 (2009)

Green Spaces
 No Window Millers Lane, off Derby Street No Window
 Burton upon Trent Staffordshire DE14 2NS
 Tel: 01283 508000
 margaret.woolley@eaststaffsbo.gov.uk
 www.eaststaffsbo.gov.uk

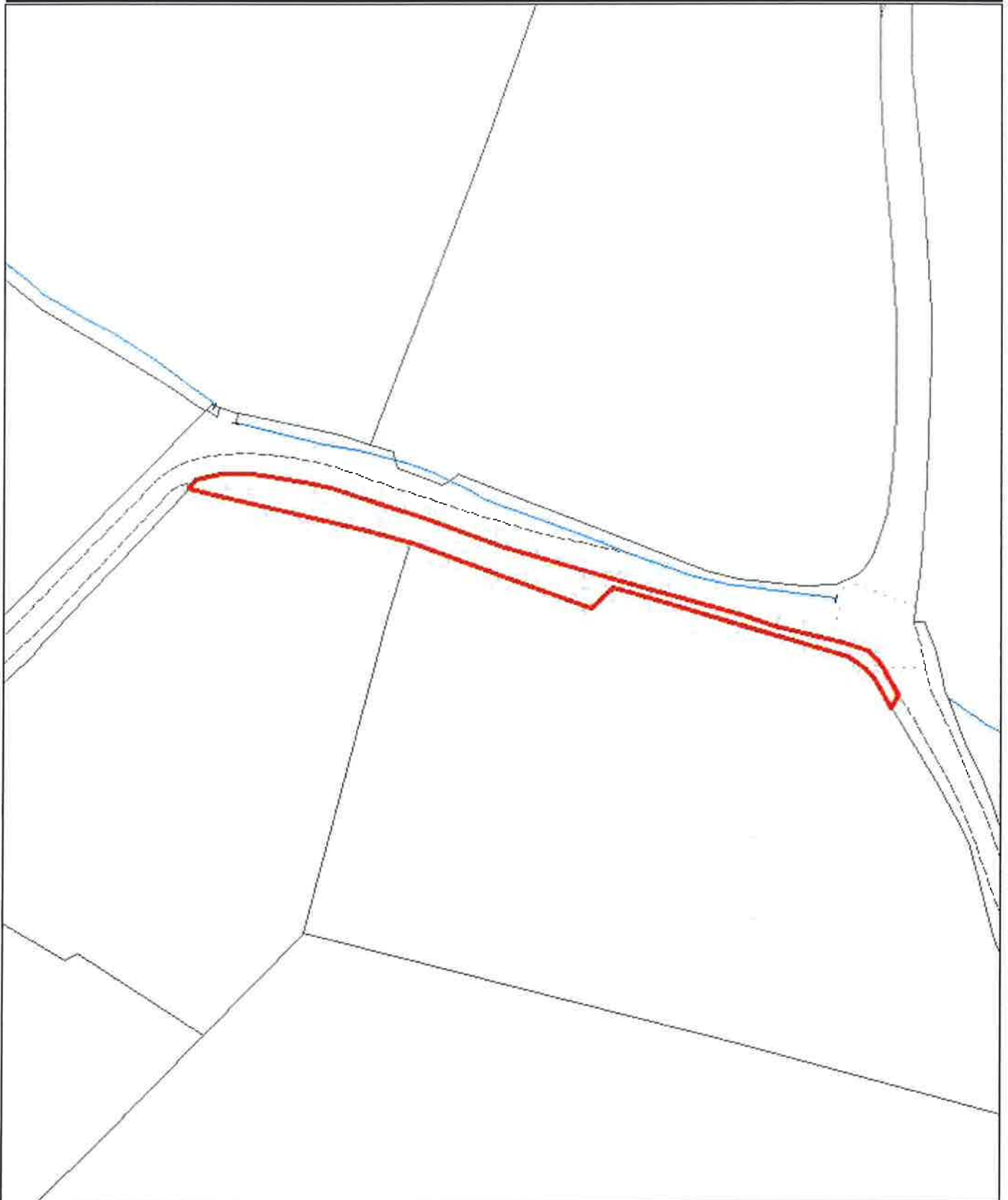
Scale: xxxxxxx

Date: xxxxxxx

Ref: xxxxxxx



Broomyclose Lane and Creighton Lane



© Crown copyright and database rights [2016] Ordnance Survey [100010575]. You are permitted to use this data solely to enable you to respond to, or interact with, the organisation that provided you with the data.
You are not permitted to copy, sub-licence, distribute or sell any of this data to third parties in any form.



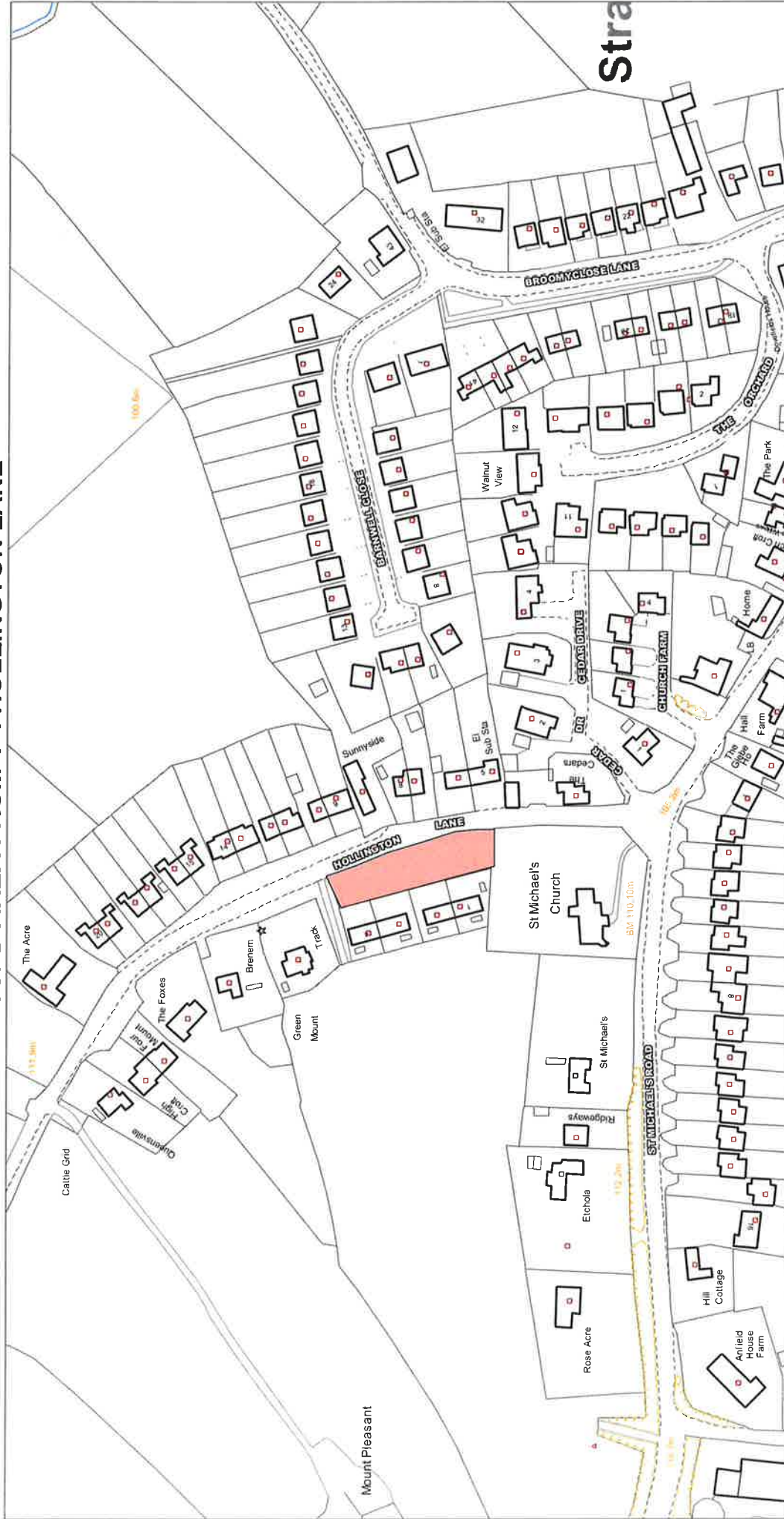
The Maltsters
Wetmore Road
Burton upon Trent
Staffordshire
DE14 1LS

Tel: 01283 506000
E-Mail: xxxxxxxx@eaststaffbc.gov.uk
www.eaststaffbc.gov.uk

Scale: xxx
Date: xxx
Ref: xxx



GRASSED AREA FROM 1-4 HOLLINGTON LANE



Not to Scale.

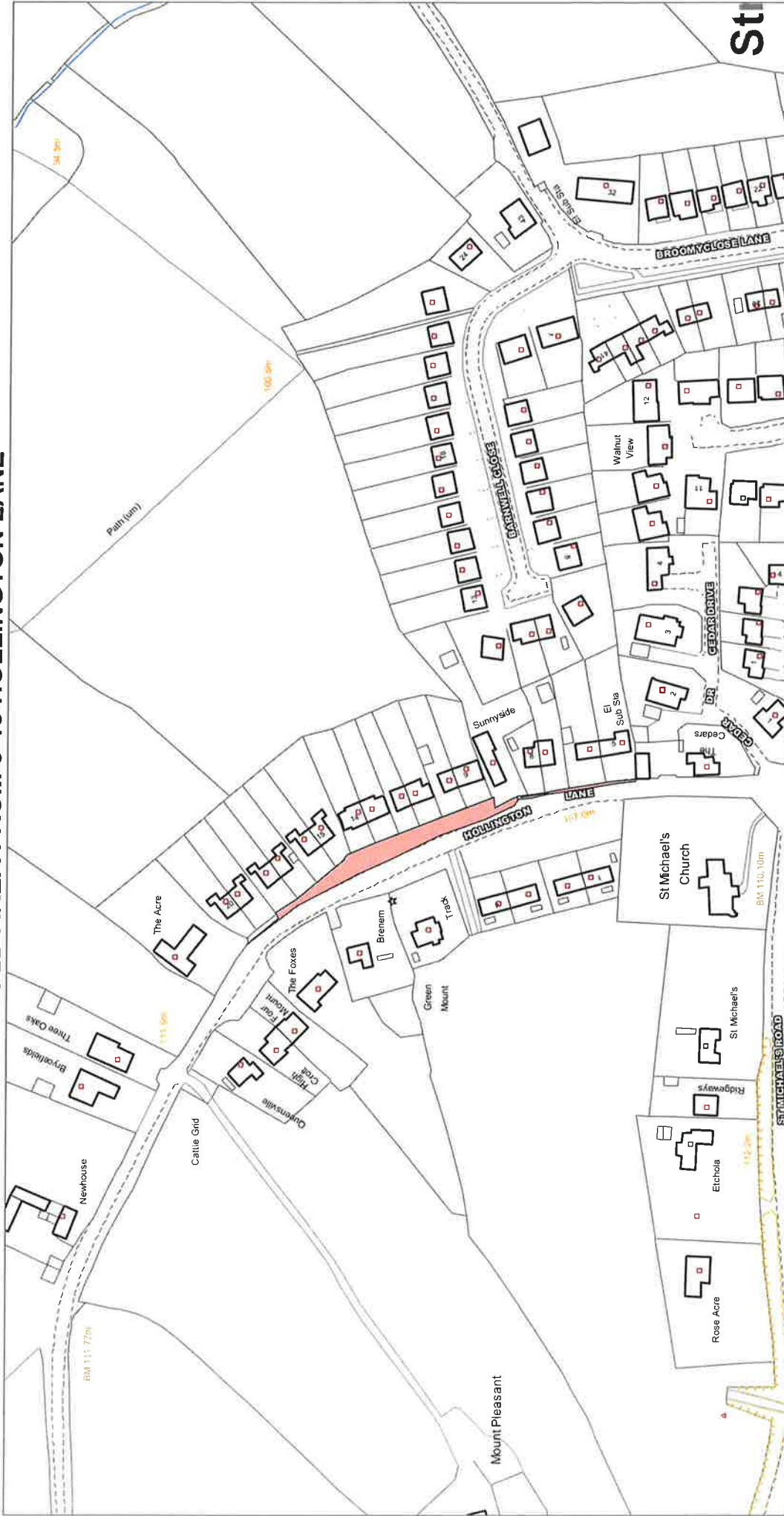
The Maltsters
 Wetmore Road
 Burton upon Trent
 Staffordshire
 DE14 1LS

Tel 01283 508000
 Fax 01283 508388
www.eaststaffsbc.gov.uk



© Crown copyright and database rights [2012] Ordnance Survey [100010575]

GRASSED AREA FROM 5-18 HOLLINGTON LANE



The Maltsters
 Wetmore Road
 Burton upon Trent
 Staffordshire
 DE14 1LS

Tel 01283 508000
 Fax 01283 508388
www.eaststaffsbc.gov.uk

Not to Scale.



© Crown copyright and database rights [2012] Ordnance Survey [100010575]

SPATH GREEN



The Maltsters
Weitmore Road
Burton upon Trent
Staffordshire
DE14 1LS

Tel 01283 508000
Fax 01283 508388
www.eaststaffsbc.gov.uk

Not to Scale.



© Crown copyright and database rights [2012] Ordnance Survey [100010575]

TATENHILL GREEN



The Maltsters
 Wetmore Road
 Burton upon Trent
 Staffordshire
 DE14 1LS



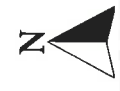
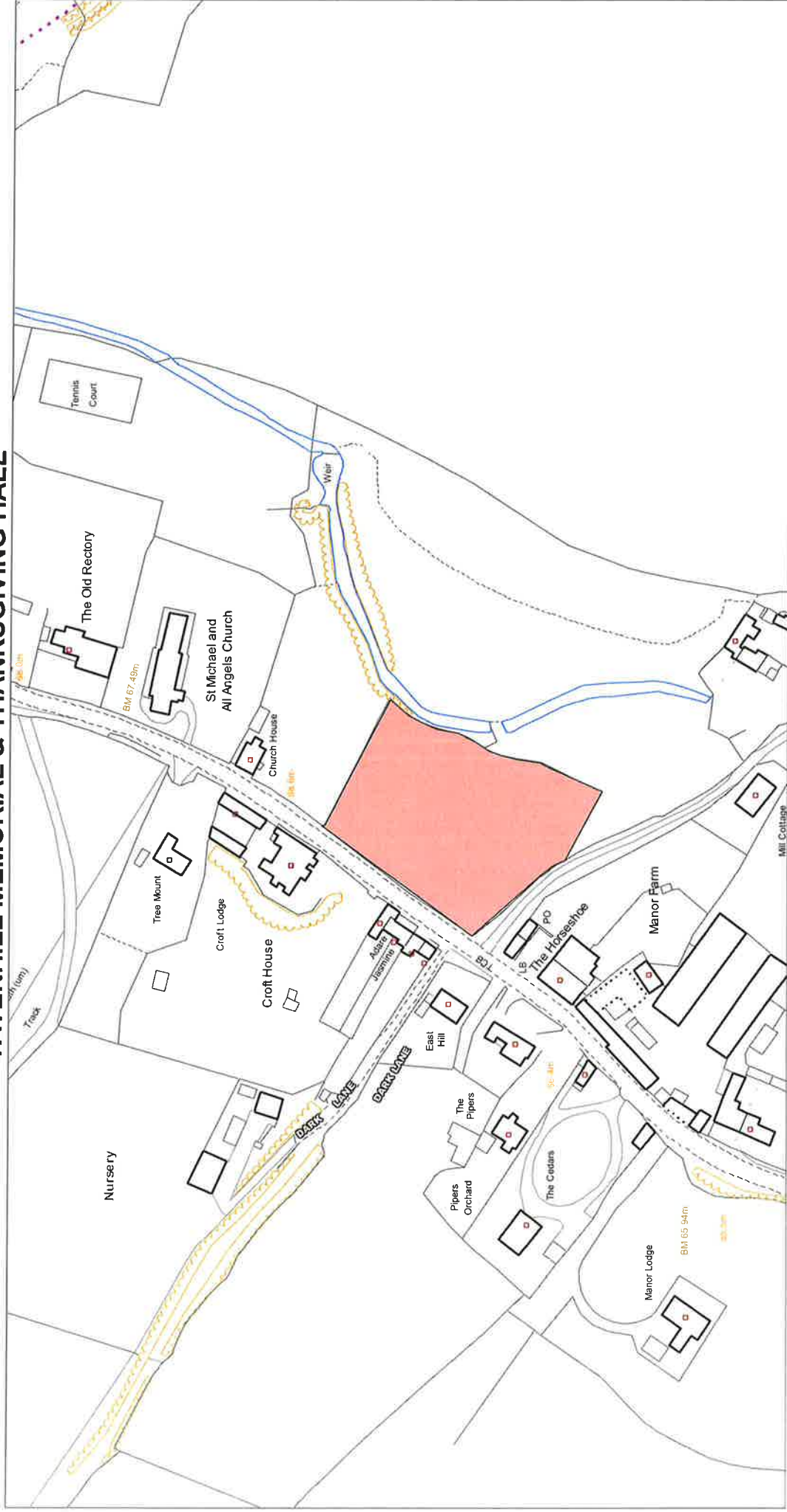
Tel 01283 508000
 Fax 01283 508388
www.eaststaffsbc.gov.uk



Not to Scale.

© Crown copyright and database rights [2012] Ordnance Survey [100010575]

TATENHILL MEMORIAL & THANKSGIVING HALL



Not to Scale.

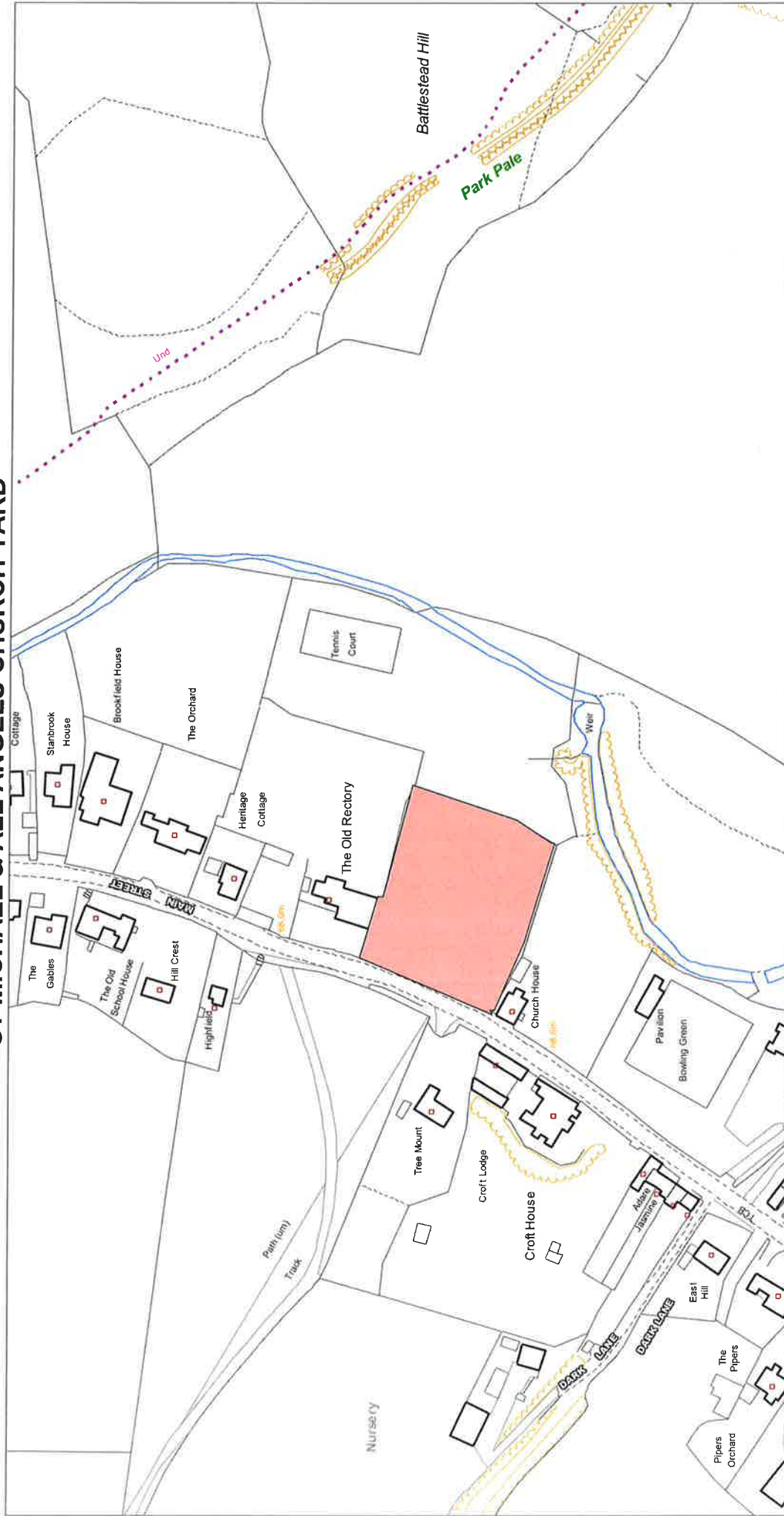
The Malsters
Wetmore Road
Burton upon Trent
Staffordshire
DE14 1LS

Tel 01283 508000
Fax 01283 508388
www.eaststaffsbc.gov.uk



© Crown copyright and database rights [2012] Ordnance Survey [100010575]

ST MICHAEL & ALL ANGELS CHURCH YARD



Not to Scale.

The Malsters
 Wetmore Road
 Burton upon Trent
 Staffordshire
 DE14 1LS

Tel 01283 508000
 Fax 01283 508388
www.eaststaffsbc.gov.uk



© Crown copyright and database rights [2012] Ordnance Survey [100010575]

Canterbury Road Play Area (Dogs On Leads)



© Crown copyright and database rights [2016] Ordnance Survey [100010575]. You are permitted to use this data solely to enable you to respond to, or interact with, the organisation that provided you with the data. You are not permitted to copy, sub-licence, distribute or sell any of this data to third parties in any form.



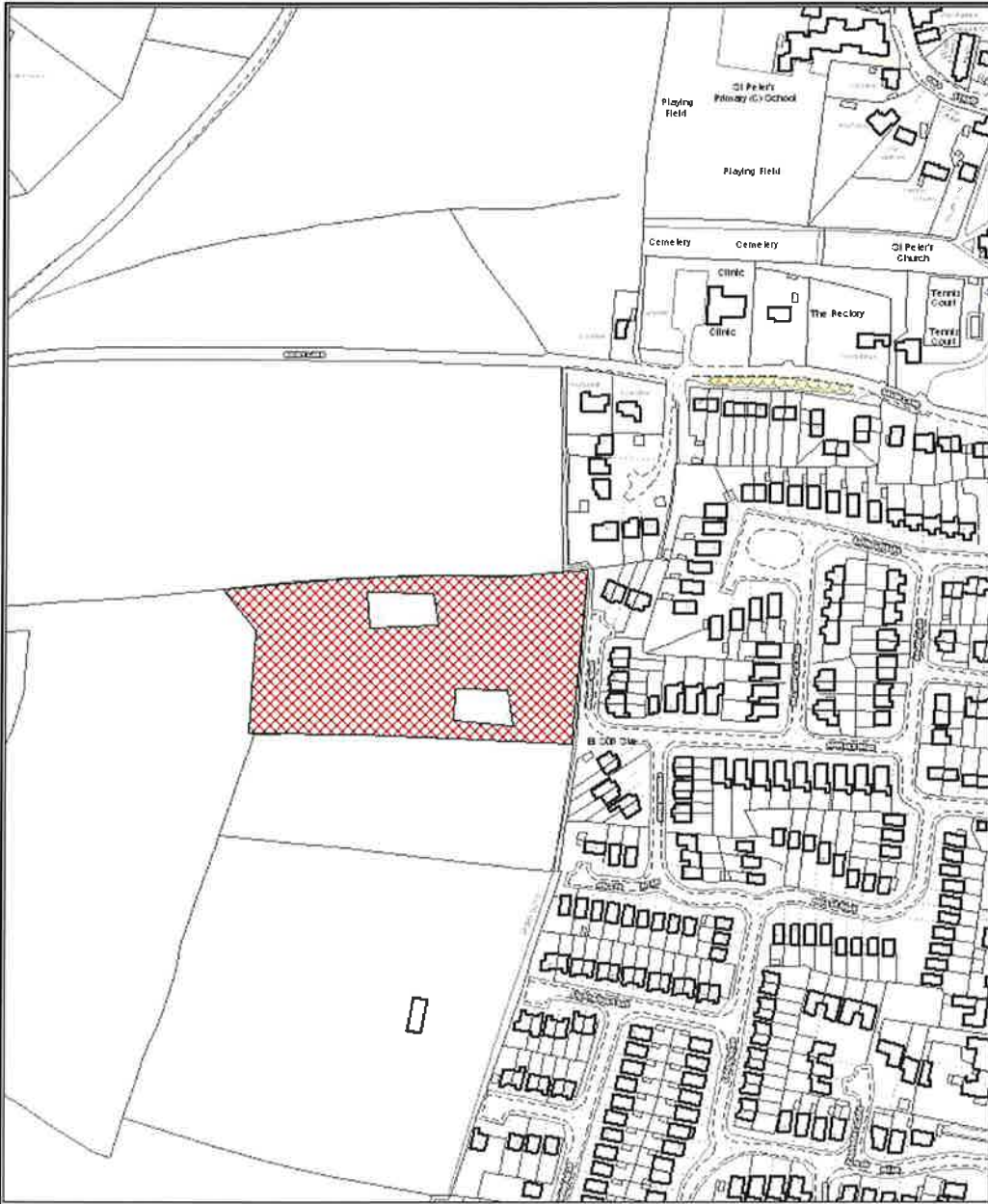
The Malters
Wetmore Road
Burton upon Trent
Staffordshire
DE14 1LS

Tel: 01283 508000
E-Mail: xxxxxxxx@eaststaffsb.gov.uk
www.eaststaffsb.gov.uk

Scale: xxx
Date: xxx
Ref: xxx



FERRERS FIELD - PLAYING FIELDS - YOXALL



This map is reproduced from Ordnance Survey material with the permission of Ordnance Survey on behalf of the Controller of Her Majesty's Stationery Office, © Crown Copyright. Unauthorised reproduction infringes Crown copyright and may lead to prosecution or civil proceedings. Licence No. 100010576 (2009)

Green Spaces
 Millers Lane, off Derby Street
 Burton upon Trent
 Staffordshire
 DE14 2NS

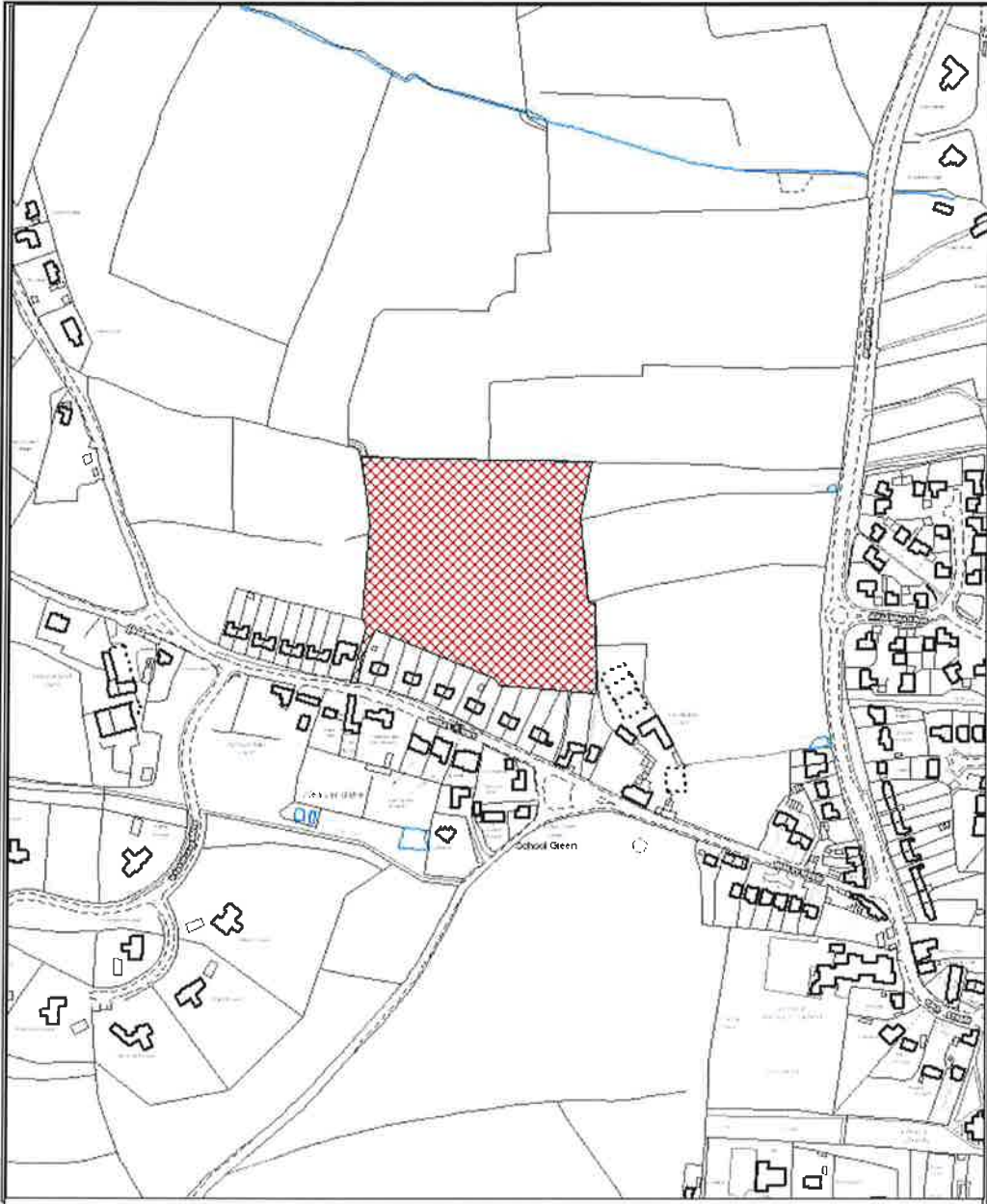
No Window

Tel: 01283 508000
 margaret.woolley@eaststaffsbo.gov.uk
 www.eaststaffsbo.gov.uk

Scale: xxxxxxxx
 Date: xxxxxxxx
 Ref: xxxxxxxx



WEAVERSLAKE SPORTS FIELD, HADLEY STREET- YOXALL



This map is reproduced from Ordnance Survey material with the permission of Ordnance Survey on behalf of the Controller of Her Majesty's Stationery Office, © Crown Copyright. Unauthorised reproduction infringes Crown copyright and may lead to prosecution or civil proceedings. Licence No. 100010575 (2009)

No Window

Green Spaces
Milers Lane, off Derby Street
Burton upon Trent
Staffordshire
DE14 2NS

Tel: 01293 608013
Fax: 01293 663408
trudi.joyce@eaststaffsbc.gov.uk
www.eaststaffsbc.gov.uk

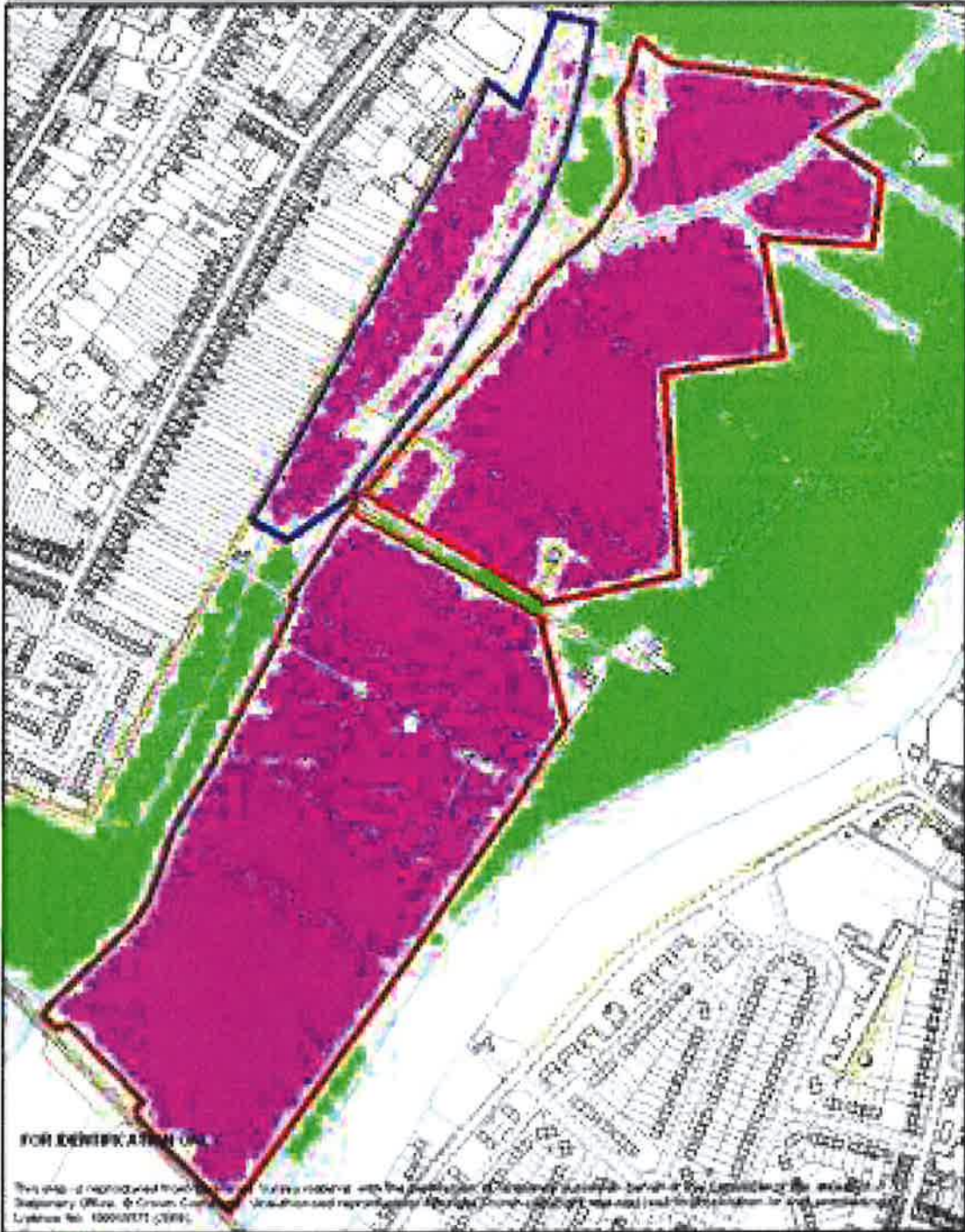
Scale: xxxxxxx

Date: 1/11/09

Ref: xxxxxxx



Washlands, Burton upon Trent, Staffordshire



FOR IDENTIFICATION ONLY

This map is reproduced from the original source with the permission of the copyright owner. It is not to be used for any other purpose without the written permission of the copyright owner. The copyright in this map is owned by the copyright owner. The copyright in this map is owned by the copyright owner.



At all times
 Full P&I
 Before you
 Register
 01827 4242

for 01827 42424
 or 01827 42424

1:10,000
 1:10,000
 1:10,000

