

PROPOSED MIXED USE DEVELOPMENT ON LAND OFF THE DOVE WAY, UTTOXETER

TRAVEL PLAN

SEPTEMBER 2011

REPORT REF: 201111/JW/08-11/3123 REV A



**PROPOSED MIXED USE DEVELOPMENT
ON LAND OFF THE DOVE WAY, UTTOXETER**

TRAVEL PLAN

SEPTEMBER 2011

REPORT REF: 20111/JW/08-11/3123 REV A

CLIENT: Clowes Developments Ltd
East Staffordshire Borough Council

ENGINEER: Mewies Engineering Consultants Ltd
Wellington House
Leicester Road
Ibstock
Leicestershire
LE67 6HP

Tel: 01530 264753
Fax: 01530 588116
Email: ibstock@m-ec.co.uk

Report Prepared By:



.....
James Whitton, BSc(Hons) AMCIHT

Report Checked By:



.....
Tim Rose, BA(Hons) MCIHT

Report Approved By:



.....
Alexander Bennett, BSc(Hons) MCIHT

COPYRIGHT

The contents of this document must not be copied or reproduced in whole or part without the written consent of Mewies Engineering Consultants Ltd.

REGISTRATION OF AMENDMENTS

Revision and Date	Amendment Details	Revision Prepared By	Revision Approved By
A 23/09/11	Minor amendments to the site layout resulting in a reduction in the B1 commercial land use.	JW	TR

CONTENTS

1. INTRODUCTION
2. METHODOLOGY
3. SCOPE AND OBJECTIVES
4. SITE LOCATION AND DESCRIPTION
5. SUSTAINABILITY
6. THE TRAVEL PLAN TARGET
7. PACKAGE OF MEASURES
8. THE TRAVEL PLAN COORDINATOR ROLE
9. REVIEW, MONITORING AND ENFORCEMENT
10. IMPLEMENTATION

APPENDICES

- A. SITE LOCATION PLAN
SITE LAYOUT PLAN

- B. BUS TIMETABLES
DRAWING 20111_15_002 – BUS STOP LOCATIONS AND BUS ROUTES PLAN
DRAWING 20111_15_003 – EXISTING PEDESTRIAN FACILITIES AND LOCAL FACILITIES
AND AMENITIES PLAN
DRAWING 20111_15_004 – EXISTING CYCLE FACILITIES PLAN

- C STAFFORDSHIRE COUNTY COUNCIL AND HIGHWAYS AGENCY CORRESPONDENCE

1.0 INTRODUCTION

- 1.1 Mewies Engineering Consultants Ltd (M-EC) has been commissioned by Clowes Developments Ltd and East Staffordshire Borough Council to undertake a Travel Plan (TP) for a proposed mixed use residential and commercial development on land off The Dove Way, Uttoxeter. A site location plan and proposed site layout are provided in Appendix A.
- 1.2 This document has been produced in order to help reduce the dependency on private car travel from the site and promote sustainable travel techniques using guidance from the Department for Transport document entitled 'Good Practice Guidelines: Delivering Travel Plans through the Planning Process'.
- 1.3 In order to assist in the production of this report reference has been made to the Staffordshire County Council (SCC) Guidelines for Transport Assessments and Travel Plans (January 2008).
- 1.4 This Travel Plan document will focus on the sustainable measures to be implemented by the proposed development and details a package of measures designed to reduce the number of car borne journeys. This document will also set out the key objectives of the Travel Plan which includes a modal shift target.
- 1.5 M-EC has completed this report for the benefit of the organisations/individuals referred to in paragraph 1.1 and any relevant statutory authority which may require reference in relation to approvals for the proposed development. Other third parties should not use or rely upon the contents of this report unless explicit written approval has been gained from M-EC.
- 1.6 M-EC accepts no responsibility or liability for:-
- The consequence of this documentation being used for any purpose or project other than that for which it was commissioned.
 - The issue of this document to any third party with whom approval for use has not been agreed.

2.0 METHODOLOGY

2.1 The outline of this Travel Plan document is detailed below:

Section 3.0 Details regarding the scoping work undertaken and the key aims and objectives of the Travel Plan.

Section 4.0 Provide an overview of the proposed development.

Section 5.0 Provide a summary of sustainable accessibility in the local area as detailed in the Transport Assessment.

Section 6.0 Details regarding the target modal shift to be achieved through the measures proposed within this document.

Section 7.0 The package of measures that will be implemented by the development along with further aspirations to be achieved as part of the Travel Plan process.

Section 8.0 Clarification as to the role to be fulfilled by the Travel Plan coordinator.

Section 9.0 Guidance on how the Travel Plan will be monitored

Section 10.0 Responsibility for implementation.

3.0 SCOPE AND OBJECTIVES

- 3.1 In recent years there has been a fundamental shift in transport policy towards encouraging use of more sustainable modes of travel and reducing use of the car particularly when only one person is in the car. This policy is at the heart of recent Government guidance in the form the 2004 transport White Paper “The Future of Transport” Chapter 3, and Local Transport Plans. The “Smarter Choices – Changing the Way We Travel” initiative published in 2006 looks at the factors associated with sustainable travel, this includes workplace travel plans, personalised travel planning, public transport awareness, and information, car sharing schemes, teleworking and teleconferencing, these areas have been covered where appropriate in this Travel Plan.
- 3.2 Travel Plans are also an important tool in the reduction of social exclusion. If new developments are only accessible by car, people without a car will not be in a position to apply for jobs there. This is not only a social inclusion issue for the area but could also be a recruitment issue for the employer.
- 3.3 The principles of sustainable transport and movement have been developed further in Communities and Local Government document; Planning Policy Statement 3 (PPS3): June 2010 as highlighted below:

PPS3 Paragraph 16:

Matters to consider when assessing design quality include the extent to which the development;

- Is easily accessible and well connected to public transport and community facilities and services, and is well laid out so all the space is used efficiently is safe, accessible and user friendly.
- Takes a design lead approach to the provision of car parking space that is well integrated with a high quality public realm and streets that are pedestrian, cycle and vehicle friendly.

DfT Circular 02/2007 Paragraph 33:

Demand management covers the range of techniques used to reduce traffic generation. Having regard to the guidance set out in PPG13, paragraph 89, developers, working in partnership with local authorities (where appropriate), must submit plans for the implementation and maintenance of measures that will minimise the traffic generated by their development. This is likely to be through travel plans. These will include, but will not be limited to, measures to manage car use, particularly by single occupants. Examples of such techniques may include tailored provision of public transport, car sharing/pooling, parking control, and the encouragement of cycling and walking.

- 3.4 The key aims and objectives of this Travel Plan are to reduce dependency on the car by encouraging increased use of walking, cycling and public transport. Specifically the plan will seek to:
- Reduce the impact of the development on the local highway network.
 - Improve accessibility to key local amenities and facilities.
 - Increase awareness to new occupants of the site to the alternatives of car travel by promoting increased travel awareness.
 - To provide and promote pedestrian, cycling and public transport journeys from the site.
 - To provide safe walking and cycling facilities in and around the site.
 - To design a development layout that provides appropriate routes for all modes of travel.
- 3.5 This Travel Plan document will seek to outline how the proposed aims and objectives will be achieved to ensure a lasting modal shift.
- 3.6 SCC and the HA have been contacted in order to scope the requirements of this Travel Plan and all relevant correspondence is provided in Appendix C.

4.0 SITE DESCRIPTION

- 4.1 The site is located on both the eastern and western boundaries of The Dove Way and is approximately 1km to the north of Uttoxeter and 18km to the north west of Burton upon Trent. The closest amenities to the site are located within Uttoxeter with a Post Office, supermarkets, a library, several banks and other convenience stores.
- 4.2 The residential site is bound by a sports field and open field to the north, The Dove Way to the east and further sports fields and an area of residential housing to the south. The western boundary of the site comprises of a public refuse tip and scrubland backing on to the premises of a building contractors. The site currently comprises of open scrubland and scattered groups of trees.
- 4.3 The commercial element of the site is bound to the north by the A50, The Dove Way to the west, and a sewerage works and open fields to the south and east. The site currently comprises of a mixture of open fields, hedgerows and unmaintained scrubland.
- .

5.0 SUSTAINABILITY

Existing Public Transport Facilities

Bus

- 5.1 There are a number of existing bus services operating in Uttoxeter. The 1A and 1E services operate along between Uttoxeter and Burton via Tutbury from Uttoxeter Bus Station to the south of the site at regular intervals while service number 409 provides links between Uttoxeter and Ashbourne. Service number 4 links much of the residential area of Uttoxeter with the Tesco superstore located on Town Meadows Way with service number 32 providing links with Cheadle and Hanley. Bus timetable information is provided in Appendix B and Table 1 below provides a summary of the public transport services operating within Uttoxeter.

Table 1: Summary of public transport services operating in Uttoxeter

Service	Operating Time	Frequency	Route
1A	Monday - Saturday 0550 - 2245	Hourly	Uttoxeter – Sudbury – Hatton – Tutbury – Rolleston – Burton
1E	Sunday & Bank Holidays 0825 - 2025	Every 2 hours	Uttoxeter – Burton via Tutbury
4	Monday to Saturday 0800 - 1700	Up to every 30 minutes	Tesco – Bus Station – Residential area - Tesco
32	Monday to Saturday 0653 - 2310	Approximately every 2 hours	Uttoxeter – Cheadle - Hanley
402	Monday – Saturday 0730 - 1715	Approximately every 2 hours	Uttoxeter – Draycott – Hanbury - Burton
409	Monday - Saturday 0705 - 1725	Approximately every 2 hours	Uttoxeter – Rocester – Denstone – Mayfield - Ashbourne

- 5.2 The closest bus stops to the residential site are located on Cheadle Road/High Street approximately 500 metres walking distance south west of the proposed development. These are flag stops only with no timetable information, shelter provision or raised kerbs. For the commercial site, the bus stops on Cheadle Road/High Street are located approximately 750 metres walking distance from the site boundary. Drawing 20111_15_002 in Appendix B shows the existing bus stop locations and bus routes as detailed above.

Rail

- 5.3 The nearest train station to the site is situated within Uttoxeter; approximately 1.1km to the south of the site. This station provides a link to major towns and cities including Stoke on Trent, Derby and Crewe and includes secure cycle storage. Table 2 below provides details on rail services to the major destinations.

Table 2: Summary of train services operating from Uttoxeter train station

Route	Operating time	Frequency (Outward journeys)	Travel time
Uttoxeter to Stoke on Trent	0705 – 2107 Mon - Sun	Hourly	Approximately 26 minutes
Uttoxeter to Derby	0658 – 2212 Mon - Sun	Hourly	Approximately 25 minutes
Uttoxeter to Crewe	0707 – 2107 Mon - Sun	Hourly	Approximately 52 minutes

Existing Pedestrian Facilities

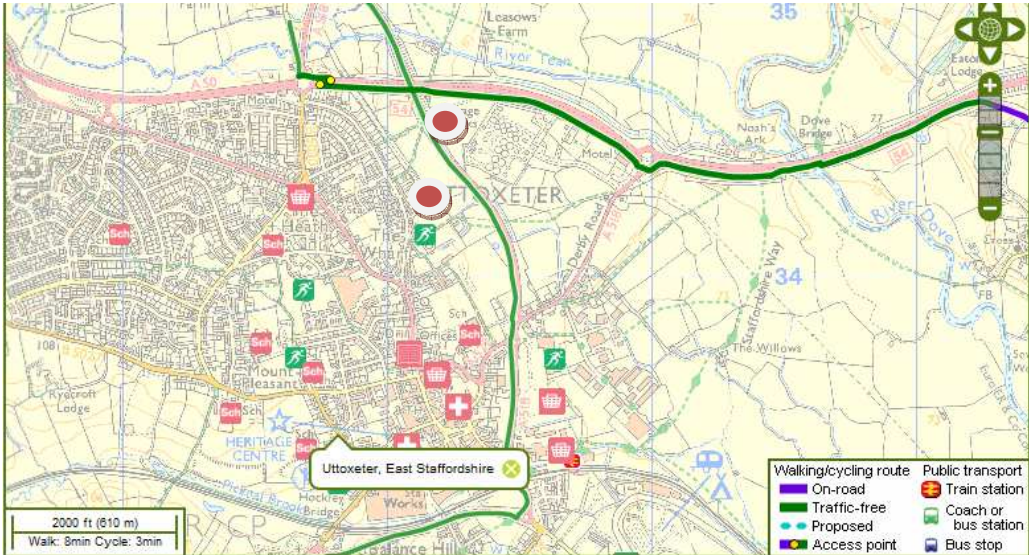
- 5.4 According to the National Travel Survey (Goodman et al, 1998), walking constitutes 29% of all journeys made in a year, on a national scale. Planning Policy Guidance 13 (PPG13) – Transport, states that walking is the most important mode of travel at the local level and offers the greatest potential to replace short car trips, particularly under 2km. The Department of Transport National Statistics, Personal Travel Fact Sheet No.4 – January 2003 – entitled “Walking in Great Britain” states that 4 out of 5 (77%) of walking trips were under a mile (1.6km) and only 8% were 2 miles or above in length.
- 5.5 Drawing 20111_15_003 in Appendix B identifies the location of key amenities and facilities located within 2km of the site and walking routes from the site to these facilities. Amenities within Uttoxeter are located approximately 600 metres walking distance south of the residential site and can be accessed from a pedestrian link from the site onto Pennycroft Lane and existing footways along Park Street and High Street. For the commercial development, amenities are situated approximately 900 metres walking distance from the site and are accessed via footways along The Dove Way and Town Meadows Way (Tesco) or The Dove Way and Dove Bank (Uttoxeter town centre).
- 5.6 St Mary’s First School is situated 0.5km west of the site on Heath Road which can be accessed via Park Street, Cheadle Road and Heath Road. Thomas Alleyne’s High School is located 0.3km south of the proposed development on Dove Bank which is accessible from Park Street, High Street, Bradley Street, Back Lane and Dove Bank.
- 5.7 The nearest large supermarket from the commercial site is Tesco which is situated approximately 1km to the south of the site in Uttoxeter and can be accessed via The Dove Way and Town Meadows Way. The closest local supermarket is Tesco Express, situated

0.75km from the site boundary on Holly Road and can be accessed via Park Street, Cheadle Road and Holly Road.

Existing Cycling Facilities

5.8 PPG13 states that cycling has the potential to substitute short car trips, particularly those less than 5 km. The DoT National Statistics, Person Travel Fact Sheet 5A – January 2003 – entitled “Cycling in Great Britain,” states that the average length of a cycle stage was 2.4 miles (3.86km) and that 10% of cycle trips were 5 miles (8km) or over in length.

5.9 A review of the Sustrans website has determined that there is a traffic free cycle route on The Dove Way and heading west along Old Knotty Way. In Addition, a cycle route is identified east along the A50 forming national route 54 leading to national route 549 on Derby Road heading east to Sudbury, Scropton and Hatton.



Source: Sustrans

5.10 Drawing 20111_15_004 in Appendix B shows the existing cycle facilities located within the local area and also highlights the facilities and amenities located within 5km of the site.

6.0 THE TRAVEL PLAN TARGET

6.1 Census dataset UV37 (2001) shows that single car occupancy trips for travel to work in the East Staffordshire area is 69%. The Census data shows that there are 51,101 people aged 16-74 in employment (economically active) with 4,629 of these people currently working from home. Table 3 below provides a summary of the Travel to Work statistics for the East Staffordshire area taken from the 2001 census.

Table 3: Summary of Travel to Work Statistics

Method of Travel	Percentage (%)
Car	68.7
Car Passenger	8.4
Bus	4.8
Train	0.3
Walk	11.4
Bicycle	4.3
Motorcycle/Scooter	1.2
Taxi	0.6
Other	0.3

6.2 The census data detailed above shows 69% of the current population travel to work by single occupancy car vehicles.

6.3 The target for both the residential and commercial developments will be to reduce the number of single car occupancy trips to and from the site by 10%. This will be achieved through the promotion of car sharing to increase the number of car passengers, an increase in public transport patronage and an increase in walking and cycling. The Travel Plan target will be achieved through the implementation of the package of measures detailed in Section 7.0 of this report.

6.4 Detailed below are the expected approximate modal shift targets for the development should a 10% reduction in single occupancy car journeys be achieved (note 10% of 69% = 6.9%).

Table 4: Target modal shift change

Method of Travel	Existing Modal Shift (%)	Proposed Modal Shift For Site (%)	+/- (%)
Car	69	62.1	- 6.9
Car Passenger	8.4	10.4	+ 2
Bus	4.8	6.7	+ 1.9
Train	0.3	1.8	+ 1.5
Walk	11.4	11.9	+0.5
Bicycle	4.3	4.8	+0.5
Motorcycle	1.2	1.2	0
Taxi	0.6	0.6	0
Other	0.3	0.3	0

- 6.5 The target detailed above will be achieved through a series of SMART (specific, measurable, attainable, realistic, time bound) targets and following the implementation of the package of measures outlined in Section 7.0 of this Travel Plan. The Travel Plan Coordinator will be responsible for determining any interim targets in order to assist with achieving the overall target and outlining any further targets should the initial target be achieved within the 5 year period.

7.0 PACKAGE OF MEASURES

7.1 This section will list and provide information on the measures to be implemented as part of both the residential and commercial development in order to meet the key aims and objectives highlighted previously and the modal shift target detailed in Section 6.0. This section will seek to confirm the proposals to be implemented and at what stage in the development.

Welcome Packs

7.2 Welcome packs will be provided to all new dwellings from 1st occupation. The packs will be updated every 12 months and reissued to existing and new residents and units within the commercial development up to the completion of the development. The packs will provide the following formation:

- Plans of safe pedestrian routes to all local amenities such as schools, shops, employment, leisure facilities and health facilities.
- Bus timetable information and routes maps of services operational along Park Street and Dove Bank.
- Train timetable information for the most popular local routes as well as national services operational from Uttoxeter station in conjunction with information on secure bicycle parking at Uttoxeter station.
- Information about the Travel Plan including how it works, why it is required and the purpose of the travel plan.
- Details of the role and purpose of the Travel Plan Co-ordinator also including contact details.
- Provide details of car share websites such as liftshare.com operating in area to encourage residents to car share.
- Details of how to apply for temporary 1 x 3 month free bus pass.

Travel Passes

7.3 As part of the welcome packs it is proposed to provide an application form per dwelling, so that each household has the opportunity to apply for one free travel passes that will entitle applicants to temporary free travel on local bus. The travel pass will be provided for a temporary time period and it will be the resident's responsibility to complete the application

form in the welcome packs. Once the form is completed they can submit this to the on-site sales team or the Travel Plan coordinator.

- 7.4 Bus use (facilitated by the provision of bus route plans, timetables and the provision of temporary free bus passes) and increased cycle use are directly linked to a reduction in car borne trips and this will be supported by the provision of further information to educate residents of sustainable travel methods and the health and environmental benefits this brings.

Staff training

- 7.5 Members of the sales team will be educated on the principles of sustainable travel prior to 1st occupation to ensure that residents and future users of the site are made fully aware of alternative travel means to and from the site area. Sales staff will be encouraged to promote travel arrangements and sustainable access options to residents making enquiries on properties. Copies of Public Transport information, walking and cycling maps and information on the purpose and role of the site Travel Plan Co-ordinator will be kept in the sales office and distributed to potential purchasers who visit the sales office along with the usual sales and marketing information.

Promotion of Car Share Websites/Databases

- 7.6 Details of national car share databases will be promoted to all residents via the Welcome Packs and Travel Plan Coordinator. Residents and users of the site will be encouraged to register with websites such as www.liftshare.com and Staffordshire's Share a Lift (www.share-a-lift.co.uk) which enable residents and employees to register their journey details on a national database. Their journey details are then checked against the database of other local residents/employees signed up to the car share scheme and a trip-matching exercise is undertaken. The Travel Plan Coordinator will assist residents in trying to establish trip matches.

Public Transport Improvements

- 7.7 It is proposed that bus stops are provided along The Dove Way thus ensuring public transport facilities are easily reachable on foot from both the residential and commercial developments. These stops should feature full timetable information along with raised kerbs and a shelter facility.

Walking Bus Scheme

- 7.8 A walking bus scheme will be considered and discussed with the future residents of the residential site at the stage of first occupation. The aim of the walking bus is to facilitate the safe movement of school children to/from school whilst supervised by parents or suitable appointed personnel. The Travel Plan Coordinator will be responsible for looking into the feasibility of this proposal and making the relevant arrangements.

Pedestrian Improvements

- 7.9 A pedestrian link from the proposed commercial development through to the existing residential development on the opposite side of The Dove Way will be provided utilising the existing walkway under the carriageway. This pedestrian link will also extend north to the existing footway/cycleway along the A50. The residential development will also allow a connection to be made onto the existing walkway on The Dove Way along with a link extending west from the residential development onto Pennycroft Lane/Park Street to facilitate access south west towards the town centre, bus stops, the Tesco Express located on Holly Road and other facilities and amenities located in this area.
- 7.10 Pedestrian refuges will be provided as part of the construction of the access roundabout with dropped kerbs and tactile paving facilitating movement across The Dove Way.

8.0 THE TRAVEL PLAN COORDINATOR ROLE

8.1 The Travel Plan Coordinator will act as the promoter of the components of the Travel plan and will be a key contact point for residents, staff and other people who will use the site. For the 2 respective sites the ravel Plan Coordinator will be as follows:

Residential: An internal member of Clowes Developments Ltd
Commercial: The respective land owner (site is being sold on)

8.2 The main responsibilities of the Travel Plan Coordinator will be to:

- Ensure delivery of the travel incentives once the Travel Plan is approved.
- Promoting the individual measures of the Travel Plan.
- Ensuring the approved Travel Plan and its component parts are being actioned.
- Liaison with SCC who will monitor the Travel Plan implementation.
- Production of the annual report and travel questionnaires.
- Provide bespoke and personalised travel planning to residents and staff.
- Provide support to each commercial units individual travel needs via the appointed members.

8.3 The Travel Plan coordinators role will be active for the entire build period of the development in order to provide ongoing advice and assistance to users of the site. The responsibility of residential aspect of the plan and its continued management will then fall to the residents steering group which will be established by the end of the development. This group will be suitably briefed and competent in order to continue the Travel Plan and ensure modal shift for the residential development is maintained.

8.4 Responsibility for the commercial aspect of the Travel Plan will fall to the appointed members of the individual units who will work together to further develop the initiatives implemented by the Travel Plan Coordinator and ensure modal shift for the commercial development is maintained.

9.0 MONITORING

- 9.1 All residents and staff will be required upon 1st occupation to complete a Travel Questionnaire. The Travel Questionnaire will assist in delivering the key principles of the Travel Plan and how the residents and staff will help achieve a lasting modal shift. A site travel report will be produced by the Travel Plan Co-ordinator annually using information from travel questionnaires from both the residential and commercial developments with monitoring of the travel plan implementation the responsibility of SCC.
- 9.2 The major element of the review will involve the re-issuing of the travel questionnaire to every resident and staff member every 12 months. Analysis of the re-issued travel questionnaires will yield more up to date mode split information to be included within the annual report. Information taken from the travel questionnaires will include the following;
- Monitor take up of bus pass ticketing incentives
 - Monitoring of Personalised Travel Planning and its outcome
 - Monitor the take up of car share schemes
- 9.3 Monitoring reviews will be undertaken at time periods considered appropriate by SCC. The objective of the review will be to assess the success and to identify the potential for future refinement of the plan.
- 9.4 A Monitoring review will be undertaken by SCC that will incorporate the results of on-going monitoring throughout the preceding period. Any issues can then be discussed with the Travel Plan Coordinator and any refinement of the plan can be undertaken should the need arise.

10.0 IMPLEMENTATION

10.1 Table 5 below provides a summary of the entire package of measures detailed within this report and how they are to be implemented and monitored.

Table 5: Implementation & Monitoring Programme

Measure	Date of Implementation	Monitoring/Measurable
Travel Plan Coordinator role	Prior to first occupation.	Will be appointed by the developer and will be responsible for implementation of Travel Plan. Also from feedback taken from the travel questionnaire
Welcome Packs, travel passes and promotion of car share databases	Provided to all residents/households on first occupation.	Measurable based upon the number of residents who register for free bus passes and on car share databases. Also from feedback taken from the travel questionnaire.
Staff Training	Will be implemented and undertaken prior to opening of on-site sales centre.	Information taken and feedback from Sales Staff to determine whether this has been successful.
Walking Bus Scheme	Implementation will follow consultation with residents and local schools.	Measurable by the number of children registered for the scheme.

10.2 The implementation of the Travel Plan will be the responsibility of Clowes Developments Ltd and East Staffordshire Borough Council. Updating of all information contained herein this document will fall to Clowes Developments Ltd and East Staffordshire Borough Council, however this will be undertaken by the appointed Travel Plan Coordinator. Monitoring will be undertaken by the travel plan co-ordinator and discussed with SCC.

10.3 The Travel Plan must be agreed prior to 1st occupation of the site and the active implementation of the Travel Plan on site will commence from 1st occupation. Various measures relating to the plan will be implemented as agreed in this document.

APPENDIX A

M-EC
Wellington House
Leicester Road
Ibstock
Leicestershire
LE67 6HP



SITE LOCATION PLAN

Project: The Dove Way, Uttoxeter

File Ref: 20111

O.S. Grid Ref: Commercial – 409271, 334536/Residential – 409277, 334168

Postcode: ST14 7BW



PLEASE INFORM THE ARCHITECT IF YOU HAVE DIFFICULTIES READING ANY NOTES OR DIMENSIONS ON THIS DRAWING.

Do not scale from this drawing and work only from figured dimensions. Read this drawing with all other architects and consultants drawings and specifications and report any errors or omissions to the architect. Copyright for this drawing and its content belongs to MMA Design Ltd.

THIS DRAWING ILLUSTRATES A SKETCH PROPOSAL ONLY AND AS SUCH IS SUBJECT TO DETAILED SITE INVESTIGATION INCLUDING GROUND CONDITIONS/CONTAMINANTS, DRAINAGE, DESIGN, TPO'S AND PLANNING/DENSITY NEGOTIATIONS. THIS LAYOUT MAY BE BASED ON AN ENLARGEMENT OF AN O.S. PLAN OR OTHER SMALL SCALE PLANS AND ITS ACCURACY WILL NEED TO BE VERIFIED BY A FULL SITE SURVEY.



Commercial

Site Area 4.75Ha (11.73Acre) Red line

Unit	Use	Sqm	Storeys
1	B1	940	2
2	B1	1800	2
3	B2	2025	1 (plus 50% Mezzanine above)
4	B2	825	1 (plus 50% Mezzanine above)
5	B2	187.5	1 (plus 50% Mezzanine above)
6	B2	187.5	1 (plus 50% Mezzanine above)
7	B2	187.5	1 (plus 50% Mezzanine above)
8	B2	187.5	1 (plus 50% Mezzanine above)
9	B2	187.5	1 (plus 50% Mezzanine above)
10	B2	375	1 (plus 50% Mezzanine above)
11	B2	400	1 (plus 50% Mezzanine above)
12	B2	4875	1 (plus 50% Mezzanine above)
13	B2	375	1 (plus 50% Mezzanine above)
14	B2	375	1 (plus 50% Mezzanine above)
15	B2	750	1 (plus 50% Mezzanine above)
16	B2	375	1 (plus 50% Mezzanine above)
17	B2	375	1 (plus 50% Mezzanine above)
18	B2	375	1 (plus 50% Mezzanine above)
19	B2	375	1 (plus 50% Mezzanine above)
20	B2	375	1 (plus 50% Mezzanine above)
21	B2	1875	1 (plus 50% Mezzanine above)
Total		17427.5	(187,520 sq ft)
Or		15,986.5 sqft/Acre	

Residential

Site Area	2.427 Ha (5.998 Acre)
Undevelopable	0.348 Ha (0.86 Acre)
Net Dev.	2.079 Ha (5.138 Acre)

House type	Beds	Storey	No	Sqft	TU Sqft
A	4	2.5	13	1180	15340
B	3	2	10	780	7800
C	4	2	1	1210	1210
F	3	2	0	1000	0
G	2	2	13	630	8190
H	3	2	2	850	1700
J	4	2	10	1760	17600
K	3	2	7	850	5950
Total			56		57790

11,247 sqft/Acre
26.9 Dwellings/Ha



REV D	LAYOUT AMENDMENTS FOLLOWING DISCUSSIONS WITH PLANNING DEPARTMENT	6-9-11	GA	MM
REV C	LAYOUT AMENDMENTS FOLLOWING RESULTS OF ENVIRONMENTAL SURVEY	13-8-11	PK	MM
REV B	LAYOUT AMENDMENTS FOLLOWING TREE APPRAISAL REPORT	25-5-11	PK	MM
REV A	PRELIMINARY LAYOUT AND INFRASTRUCTURE PROPOSALS	3-5-11	PK	MM
REV	DESCRIPTION	DATE	BY	CHKD

SKETCH DRAWING (SK)

DOVE WAY UTTOXETER

SCHEME FOR DEVELOPMENT	PK	MAR 11
FEASIBILITY SITE LAYOUT PLAN	MM	1:1250
	769/SK-01	D

MMA Design Ltd
70 Friargate, Derby, DE1 1FP
Tel: 01332 362005
Fax: 01332 362016
info@matthewmontague.co.uk
www.matthewmontague.co.uk

MATTHEW MONTAGUE ARCHITECTS



1:1250 SITE PLAN

APPENDIX B

Cheadle & Uttoxeter Area Public Transport Timetable

December 2010 - 16th Edition

Welcome to the latest edition of the Cheadle & Uttoxeter Area Public Transport Timetable. This booklet has been published by Staffordshire County Council as a comprehensive guide to bus services in Cheadle, Uttoxeter and the surrounding area. Every service with an origin or destination in the area is included, no matter which company runs it. We hope you will find this booklet useful.



Great care has been taken in the production of this booklet, and the information in it is published in good faith. The compilers and publishers can accept no liability for any loss or inconvenience resulting from any inaccuracies or alterations to services.

TABLE OF CONTENTS

General	Page
How to Use this Timetable Book	2
Guide to Local Bus Operators	3
List of Bus Services	4
Index to Places Served	5 - 6
Market Days	7
Timetables	
Bus Services	8 - 57
Rail Services	58 - 59
School Special Services	60 - 61
Public Holidays and Schooldays	62
Hospital / Clinic Information	63
Concessionary Fares	64
Community / Voluntary Transport	65
Staffordshire County Council's Role in Public Transport	66 - 67
Route Maps	
Area Map	Inside Back Cover
Uttoxeter Town Map	Inside Back Cover
Cheadle Town Map	Back Cover

Compiled and produced by: **Staffordshire County Council, Development Services Directorate, Riverway, Stafford ST16 3TJ**

Cartography & Cover by F.W.T., London N19

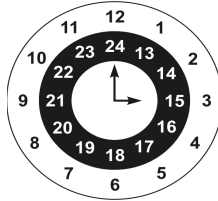
How to Use this Timetable Book

Looking up a Timetable

To find the timetable page you want, you need to know the route number of the service to your destination. The places index on pages 5-6 will help you find the right service. The route maps inside the back cover also show the route numbers, marked alongside the roads they use. Once you know the route number, the list of services on page 4 will give you the page number if you need it, although the timetables are generally in number order.

All times in this book are shown in the 24-hour clock.

1300 = 1 pm	1900 = 7 pm
1400 = 2 pm	2000 = 8 pm
1500 = 3 pm	2100 = 9 pm
1600 = 4 pm	2200 = 10 pm
1700 = 5 pm	2300 = 11 pm
1800 = 6 pm	



Individual services and timetables are liable to change during the currency of this booklet.

Standard Codes and Symbols

used throughout this book

- M** - Operates on Mondays only
- T** - Operates on Tuesdays only
- W** - Operates on Wednesdays only
- Th** - Operates on Thursdays only
- F** - Operates on Fridays only
- S** - Operates on Saturdays only
- SDO** - Operates on Schooldays only

These codes may be combined :

e.g. **TF** - Tuesdays and Fridays only

Where preceded by the letter **N** the journey is NOT operated on that day.

e.g. **NS** - Not Saturdays

Other codes and symbols are explained on the pages where they are used

To check the times of your bus -

If you wish to confirm the times of any service you can phone **traveline** 0700-2230 daily (except Christmas Day). Calls from landlines cost 10p per minute.

Typetalk is also available.

Guide to Local Bus Operators

NAME AND ADDRESS	TELEPHONE
Alton Towers Transport, Human Resources Dept, Alton Towers, Alton, Staffordshire ST10 4DB	07968 552505
Arriva Midlands Ltd, PO Box 613, Leicester LE4 8ZN	(0844) 8004411
Bakers Coaches, Coach Travel Centre, Prospect Way, Victoria Business Park, Biddulph ST8 7PL	(01782) 522101
Clowes Coaches, Barrowmoor, Longnor, Nr Buxton, Derbyshire SK17 0QP	(01298) 83292
Copelands Tours (Stoke on Trent) Ltd, 1005 Uttoxeter Road, Meir, Stoke on Trent ST3 6HE	(01782) 334466
D&G Coach & Bus Ltd, Mossfield Road, Adderley Green, Stoke on Trent ST3 5BW	(01782) 332337
First Potteries Ltd, Head Office Building, Adderley Green Garage, Dividy Road, Stoke on Trent ST3 0AJ	(0870) 8500868
Paragon Travel, The Bus Garage, Spath, Uttoxeter, Staffordshire ST15 5AE	(01889) 562131
Phil Smith Travel, 1 Barnwell Close, Stramshall, Uttoxeter, Staffordshire ST14 5AW	(01889) 560600
TM Travel, Station Road, Halfway, Sheffield S20 3GZ	(0114) 263 3890
Trent Barton, Customer Services, 88A Mansfield Road, Heanor DE75 7BG	(01773) 536312
Vals Classic Coaches, Corner Garage, 96-98 Cannock Road, Chase Terrace, Burntwood WS7 1JP	(01543) 278008
Wardle Transport, Douglas House, Nevada Lane, Sneyd Industrial Estate, Burslem S76 2BY	(01782) 814344
Warrington Coaches Ltd, The Cottage, Ilam, Ashbourne, Staffordshire DE6 2AZ	(01335) 350204

Suggestions, Compliments and Complaints

If you have a comment regarding the operation of any service please contact the operator concerned in the first instance. The addresses and phone numbers are as shown above. With regard to services provided under contract, the County Council is most interested in hearing about any cases of unreliability or other problems. Suggestions, compliments or criticisms in writing are welcomed as they may help to improve the planning and operation of bus services in Staffordshire.

List of Bus Services

Service	Principal Operator	Route	Page
1 / 1A / 1E	Arriva Midlands / D&G Coaches	Uttoxeter - Tutbury - (Rolleston) - Burton	8
One	Trent Barton / Arriva Midlands	Mayfield - Ashbourne - Derby	12
4	Arriva Midlands	Uttoxeter Town Circular	14
6A / 6B	First Potteries	Blythe Bridge - Longton - Hanley	15
7 / 7A	D&G Coaches	Longton - Blythe Bridge - Cheadle - Blythe Bridge - Longton	20
10 / 10A	Alton Towers Transport	Leek - (Cheadle) - Alton Towers	22
12	Val's Classic	Lea Heath - Colton - Rugeley	24
14 / 15	Alton Towers Transport	Stoke - Hanley - Cheadle - Alton Towers	25
30	Alton Towers Transport	Uttoxeter - Alton Towers	27
32 / 32A	First Potteries	Uttoxeter - Cheadle - Hanley	28
108	Clowes Coaches	Ashbourne - Mayfield - Waterhouses - Leek - Macclesfield	37
108	TM Travel / Bakers Coaches	Derby - Ashbourne - Leek - Macclesfield - Stockport	39
123	D&G Coaches	Cheadle Town Service	41
184	Phil Smith Travel	Weston Coyney - Blythe Bridge - Cheadle - Uttoxeter	42
234 / 235 / 236	Clowes Coaches	Cheadle - Ipstones - Leek	43
248 / 411	Paragon Travel	Uttoxeter / Sharpley Heath - Church Leigh - Uttoxeter	45
249	D&G Coaches	Stone - Fulford - Blythe Bridge - Longton	46
402	Paragon Travel	Uttoxeter - Draycott - Burton	48
403	Paragon Travel	Abbots Bromley - Newborough - Tatenhill - Burton	50
406	D&G Coaches	Uttoxeter Town Service	51
409	Trent Barton	Uttoxeter - Rocester - Mayfield - Ashbourne	52
428	Paragon Travel	Uttoxeter - Abbots Bromley - Lichfield	54
841	Arriva Midlands	Uttoxeter - Hixon - Great Haywood - Stafford	57

Index to Places Served

A

Abbots Bromley	403, 428
Adderley Green	14
Admaston	12
Alton	30, 32A
Alton Towers	10, 10A, 14, 15, 30, 32A
Anslow	402, 403
ASHBOURNE	One, 108, 409

B

Barrow Moor	108
Beam Hill	1, 1E, 402, 403
Blithbury	428
Blythe Bridge	6A, 6B, 7, 7A 14, 184, 249, Rail
Bottom House	10A, 108, 234, 235, 236
Boundary	7, 7A, 184
Bradnop	108, 234, 235, 236
Brailsford	One, 108
Bramshall	248, 411, 841
Branston	403
Brookhouses	7, 7A, 184
Bucknall	15, 32, 32A
BURTON-UPON-TRENT	1, 1A, 1E, 402, 403

C

Calton	108
Cauldon	108
Cauldon Lowe	108

Cellarhead	10, 15, 32, 32A
CHEADLE	7, 7A, 10, 14, 32, 32A 123, 184, 234, 235, 236
Checkley	32
Cheddleton	10
Church Leigh	248, 411
Clifton	409
Colton	12
Cookshill	184
Coton	248, 411
Cotton	10, 10A, 14, 15, 32A
Cresswell	7, 7A, 184, 249
CREWE	Rail

D

Dapple Heath	428
Denstone	30, 32A, 184, 409
DERBY	One, 108, Rail
Dilhorne	7, 7A, 184
Dods Leigh	248
Dovegate Prison	402
Doveridge	1, 1A, 1E
Draycott-in-the-Clay	402
Draycott-in-the-Moors	7, 7A, 14, 184, 249

E

Ellastone	409
-----------	-----

F

Field	411
Forsbrook	7, 7A, 184
Foston	1, 1A, 1E
Foxt	235
Fradswell	411
Freehay	184
Froghall	15, 234, 235, 236
Fulford	7, 7A, 249

G

Great Haywood	841
Greendale	10, 14, 32A

H

Hamstall Ridware	428
Hanbury	402
Handsacre	428
HANLEY	6A, 6B, 14, 15, 32, 32A
Hatton	1, 1A, 1E, Rail
Hilderstone	249
Hill Ridware	428
Hixon	841
Hoar Cross	403
Hollington	184
Horninglow	1, 1A, 1E, 402, 403

I

Ipstones	234, 235, 236
----------	---------------

Index to Places Served (Continued)

K

Kingsley	10, 15, 32, 32A, 236
Kingsley Holt	10, 32, 32A, 234, 235, 236
Kingsley Moor	10, 15, 32, 32A
Kingstone	428
Kirk Langley	One, 108

L

Lea Heath	12
LEEK	10, 10A, 108, 234, 235, 236
LICHFIELD	428
Lightwood	123
LONGTON	6A, 6B, 7, 7A, 14, 249, Rail
Lower Leigh	248, 411

M

MACCLESFIELD	108
Mackworth	One, 108
Marchington	402
Mayfield	One, 108, 409
Meir	6A, 6B, 7, 7A, 14, 249
Meir Heath	249
Meir Park	6B
Milwich	248, 249, 411
Morrilow Heath	411
Moddershall	249

N

Needwood	403
Netherland Green	402
Newborough	402, 403

Newton	12
--------	----

O

Oakmoor	10, 14, 32A
---------	-------------

R

Rangemore	403
Rocester	4, 30, 32A, 184, 409
Rolleston	1A
Rough Hay	403
RUGELEY	12
Rushton Spencer	108

S

Saverley Green	7, 7A, 249
Sharpley Heath	7, 7A, 248, 249
Spath	32
STAFFORD	841
Stallington	249
Stockport	108
Stockwell Heath	12
STOKE	14, 15, Rail
STONE	249
Stowe-by-Chartley	841
Stramshall	32
Sudbury	1, 1A, 1E
Swinscoe	108

T

Tatenhill	403
TEAN	7, 7A, 14, 32, 236
The Bents	248
The Blythe	428
Tixall	841
Tutbury	1, 1A, 1E, Rail

U

UTTOXETER	1, 1A, 1E, 4, 30, 32 32A, 184, 248, 402, 406 409, 411, 428, 841, Rail
Uttoxeter Rail Station	30, 32A 402, 409, Rail

W

Waterhouses	108
Werrington	15, 32, 32A
Weston Coyney	14, 184
Wetley Rocks	10
Whiston	15, 235
Willslock	428
Withington	248, 411

Market Days

CITY / TOWN	MARKET DAYS
Ashbourne	Thursday, Saturday
Burton	Thursday, Friday, Saturday
Cheadle	Tuesday, Friday, Saturday
Derby	Daily, except Sunday
Hanley	Monday to Saturday
Leek	Wednesday, Saturday
Rugeley	Tuesday, Thursday, Friday, Saturday
Stoke	Wednesday, Friday, Saturday
Uttoxeter	Wednesday, Saturday
	Farmers, Last Saturday of the Month

Route 1 and 1E : UTTOXETER Bus Station, Bradley Street, Silver Street, Church Street, Dove Bank, Derby Road, A50, Marston Lane, Sand Lane, High Street, Alms Road, Chapel Green, Bell Lane, Derby Road, Sudbury, Main Road, Foston, Uttoxeter Road, Dove Valley Island, Uttoxeter Road, Hatton, Station Road, Bridge Street, Lower High Street, TUTBURY, High Street, Duke Street, Fishpond Lane, Wakefield Avenue, Holts Lane, Redhill Lane, Park Lane, Castle Street, Duke Street, Burton Street, Burton Road, Lodge Hill, Tutbury Road, Horninglow Road North, Horninglow Road, Horninglow Street, Bridge Street, BURTON, High Street. (1E operates from Horninglow Road via Derby Street, Borough Road, Station Street, Union Street and New Street).

Roue 1A : As above to Tutbury, Burton Road, Rolleston Lane, Church Road, Burnside, Knowles Hill, Rolleston Road, Athelstan Way, Bitham Lane, Rolleston Road, Horninglow Road North, Horninglow Road, Horninglow Street, Wetmore Road, Burton, High Street.

Tutbury Village is always negotiated in the same direction.

Monday to Saturday

	NS	NS	S	1A	1A	1A		1A	1A										
				NS	S														
UTTOXETER , Bus Station.....	0555	0635	0635	0705	0735	0755	0805	0835		05	35	1705	1735	1845	1945	2045	2145	2245	
Doveridge, Post Office.....	0602	0642	0642	0712	0742	0802	0812	0842		12	42	1712	1742	1852	1952	2052	2152	2252	
Sudbury, Vernon Arms.....	0608	0648	0650	0720	0750	0810	0820	0850		20	50	1720	1750	1858	1958	2058	2158	2258	
Foston, Village.....	0611	0651	0653	0723	0753	0813	0823	0853	then	23	53	1723	1753	1901	2001	2101	2201	2301	
Foston, Dove Valley.....	0612	0652	0655	0725	0755	0815	0825	0855	at	25	55	1725	1755	1902	2002	2102	2202	2302	
Hatton, Salt Box.....	0618	0658	0658	0728	0758	0818	0828	0858	these	28	58	1728	1758	1905	2005	2105	2205	2305	
TUTBURY, High Street.....	0624	0704	0704	0734	0804	0824	0834	0904	minutes	34	04	until	1734	1804	1910	2010	2110	2210	2310
Tutbury, Holts Lane.....	0626	0706	0706	0736	0806	0826	0836	0906	past	36	06	1736	1806	1912	2012	2112	2212	2312	
Tutbury, Duke Street.....	0631	0711	0711	0741	0811	0831	0841	0911	each	41	11	1741	1811	1916	2016	2116	2216	2316	
Rolleston, Spread Eagle.....	0746	0836	0846	hour	46	..	1746	
Beam Hill, Beacon.....	0636	0716	0716	0816	0916		..	16	1816	1919	2019	2119	2219	2319	
Horninglow, Church.....	0639	0719	0719	0754	0819	0844	0854	0919		54	19	1754	1819	1922	2022	2122	2222	2322	
BURTON , High Street.....	0649	0729	0729	0804	0829	0854	0904	0929		04	29	1804	1829	1929	2029	2129	2229	2329	

Notes : NS - Not Saturday
S - Saturdays only

Monday to Saturday

	1A	1A	1A	1A	S	NS												
	NS																	
BURTON , High Street.....	0635	0655	0735	0805	0835		05	35	1705	1735	1735	1805	1835	1935	2035	2135	2235	
Horninglow, Church.....	0646	0706	0746	0816	0846		16	46	1716	1743	1746	1813	1843	1943	2043	2143	2243	
Rolleston, Spread Eagle.....	0714	0824		24	..	1724	
Beam Hill, Beacon.....	0649	0749	0849	then	..	49	1745	1749	1815	1845	1945	2045	2145	2245	
Tutbury, Duke Street.....	0654	0719	0754	0829	0854	at	29	54	1729	1750	1754	1820	1850	1950	2050	2150	2250	
Tutbury, Holts Lane.....	0656	0721	0756	0831	0856	these	31	56	1731	1752	1756	1822	1852	1952	2052	2152	2252	
TUTBURY, High Street.....	0701	0726	0801	0836	0901	minutes	36	01	until	1736	1755	1801	1825	1855	1955	2055	2155	2255
Hatton, Salt Box.....	0706	0731	0806	0841	0906	past	41	06		1741	1800	1806	1830	1900	2000	2100	2200	2300
Foston, Dove Valley.....	0709	0734	0809	0844	0909	each	44	09		1744	1803	1809	1833	1903	2003	2103	2203	2303
Foston, Hall.....	0712	0737	0812	0847	0912	hour	47	12		1747	1805	1812	1835	1905	2005	2105	2205	2305
Sudbury, Vernon Arms.....	0715	0740	0815	0850	0915		50	15		1750	1807	1815	1837	1907	2007	2107	2207	2307
Doveridge, Post Office.....	0722	0747	0822	0857	0922		57	22		1757	1814	1822	1844	1914	2014	2114	2214	2314
UTTOXETER , Bus Station.....	0729	0754	0829	0904	0929		04	29		1804	1821	1829	1851	1921	2021	2121	2221	2321

Notes : NS - Not Saturday
S - Saturdays only

Sunday and Bank Holiday Mondays

UTTOXETER, Bus Station	0825	1025	1225	1425	1625	1825	2025
Doveridge, Post Office.....	0832	1032	1232	1432	1632	1832	2032
Sudbury, Vernon Arms.....	0838	1038	1238	1438	1638	1838	2038
Foston, Village.....	0841	1041	1241	1441	1641	1841	2041
Foston, Dove Valley.....	0842	1042	1242	1442	1642	1842	2042
Hatton, Salt Box.....	0845	1045	1245	1445	1645	1845	2045
TUTBURY, High Street	0850	1050	1250	1450	1650	1850	2050
Tutbury, Holts Lane.....	0852	1052	1252	1452	1652	1852	2052
Tutbury, Duke Street.....	0856	1056	1256	1456	1656	1856	2056
Beam Hill, Beacon.....	0859	1059	1259	1459	1659	1859	2059
Horninglow, Church.....	0902	1102	1302	1502	1702	1902	2102
Burton, Rail Station ➡.....	0907	1107	1307	1507	1707	1907	2107
BURTON, High Street	0910	1110	1310	1510	1710	1910	2110

Note : ➡ - Near Rail Station

BURTON, High Street	0735	0935	1135	1335	1535	1735	1935
Burton, Rail Station ➡.....	0738	0938	1138	1338	1538	1738	1938
Horninglow, Church.....	0743	0943	1143	1343	1543	1743	1943
Beam Hill, Beacon.....	0745	0945	1145	1345	1545	1745	1945
Tutbury, Duke Street.....	0750	0950	1150	1350	1550	1750	1950
Tutbury, Holts Lane.....	0752	0952	1152	1352	1552	1752	1952
TUTBURY, High Street	0755	0955	1155	1355	1555	1755	1955
Hatton, Salt Box.....	0800	1000	1200	1400	1600	1800	2000
Foston, Dove Valley.....	0803	1003	1203	1403	1603	1803	2003
Foston, Hall.....	0805	1005	1205	1405	1605	1805	2005
Sudbury, Vernon Arms.....	0807	1007	1207	1407	1607	1807	2007
Doveridge, Post Office.....	0814	1014	1214	1414	1614	1814	2014
UTTOXETER, Bus Station	0821	1021	1221	1421	1621	1821	2021

Effective from 5.9.10

Route : MAYFIELD, Congree Lane, Mayfield Avenue, Ashlea Drive, Ashbourne Road, Mayfield Road, Church Street, Dig Street, King Edward Street, ASHBOURNE Bus Station, Station Street, Derby Road, Springfield Avenue, Old Derby Road, Wyaston Road, Willow Meadow Road, Old Derby Road, Derby Road, Hill Top, Osmaston Lane End, Painters Lane, Yeldersley, Shirley Bridge, A52, Ednaston, Brailsford, Main Road, Ashbourne Road, Friar Gate, Bridge Street, Agard Street, Ford Street, St Alkmunds Way, Cathedral Road, Walker Lane, Jury Street, Bold Lane, The Strand, Victoria Street, Albert Street, Morledge, DERBY, Bus Station.

Monday to Friday

	SDO NSD											ARR ARR ARR					
MAYFIELD , Congree Lane.....	0721	0846	0926	1026	1115	1215	1315	1415	1515	1615	1715	1810	1828	2203	2338	
Mayfield, School.....	0725	0850	0930	1030	1119	1219	1319	1419	1519	1619	1719	1814	1830	2205	2340	
ASHBOURNE, Bus Station.....	0635	0735	0900	0940	1040	1130	1230	1330	1430	1530	1603	1630	1730	1820	1845	2210	2345
Ashbourne, Hill Top School.....	0640	0741	0906	0946	1046	1136	1236	1336	1436	1536	1620	1636	1736	1850	2215
Brailsford, Rose & Crown.....	0650	0753	0918	0958	1058	1148	1248	1348	1448	1548	1635	1648	1747	1905	2230	2357
Kirk Langley, Moor Lane.....	0655	0759	0923	1003	1103	1153	1253	1353	1453	1553	1640	1653	1752	1910	2235	2400
Mackworth, Radbourne Lane.....	0659	0803	0927	1007	1107	1157	1257	1357	1457	1557	1644	1657	1755	1915	2240	0003
DERBY , Bus Station.....	0710	0825	0940	1020	1120	1210	1310	1410	1510	1610	1657	1710	1805	1925A	2250A	0011A

	SDO NSD											ARR ARR ARR				
DERBY , Bus Station.....	0750	0845	0945	1025	1125	1225	1325	1425	1515	1525	1620	1720	1830	1735B	2120A	2255A
Mackworth, Radbourne Lane.....	0802	0852	0952	1035	1135	1235	1335	1435	1527	1535	1635	1735	1840	2131	2305
Kirk Langley, Moor Lane.....	0806	0856	0956	1039	1139	1239	1339	1439	1531	1539	1639	1739	1844	2135	2310
Brailsford, Rose & Crown.....	0811	0901	1001	1044	1144	1244	1344	1444	1536	1544	1644	1744	1849	2140	2315
Ashbourne, Hill Top School.....	0824	0912	1012	1058	1158	1258	1358	1458	1550	1558	1658	1756	1859	2155	2330
ASHBOURNE, Bus Station.....	0840	0920	1020	1108	1208	1308	1408	1508	1556	1608	1708	1803	1904	1823	2200	2335
Mayfield, Congree Lane.....	0846	0926	1026	1115	1215	1315	1415	1515	1615	1715	1810	1825	2203	2338
MAYFIELD , School.....	0850	0930	1030	1119	1219	1319	1419	1519	1619	1719	1814	1828	2205	2340

Notes : A - Continues to / Commences from Derby Rail Station
 B - Commences from Rail Station then operates via Allestree, Quarndon, Kedleston, Muggington, Hulland and Bradley
 ARR - Operated by Arriva Midlands NSD - Not Schooldays SDO - Schooldays Only
 ARR - effective from 26.10.09
 TRB - effective from 28.3.10

Saturday

																	ARR	ARR	ARR
MAYFIELD , Congree Lane.....	0740	0846	0926	1026	1115	1215	1315	1415	1515	1615	1715	1807	1828	2203	2338				
Mayfield, School.....	0743	0850	0930	1030	1119	1219	1319	1419	1519	1619	1719	1811	1830	2205	2340				
ASHBOURNE, Bus Station.....	0645	0755	0900	0940	1040	1130	1230	1330	1430	1530	1630	1730	1817	1845	2210	2345			
Ashbourne, Hill Top School.....	0650	0801	0906	0946	1046	1136	1236	1336	1436	1536	1636	1736	1850	2215			
Brailsford, Rose & Crown.....	0700	0812	0918	0957	1057	1147	1247	1347	1447	1547	1647	1747	1905	2230	2357			
Kirk Langley, Moor Lane.....	0705	0817	0923	1002	1102	1152	1252	1352	1452	1552	1652	1752	1910	2235	2400			
Mackworth, Radbourne Lane.....	0709	0820	0927	1005	1105	1155	1255	1355	1455	1555	1655	1755	1915	2240	0003			
DERBY , Bus Station.....	0720	0830	0940	1015	1115	1205	1305	1405	1505	1605	1705	1805	1925A	2250A	0011A			

109
ARR ARR ARR

DERBY , Bus Station.....	0805	0845	0945	1025	1125	1225	1325	1425	1525	1625	1725	1830	1735B	2120A	2255A			
Mackworth, Radbourne Lane.....	0812	0852	0952	1032	1132	1232	1332	1432	1532	1632	1732	1840	2131	2305			
Kirk Langley, Moor Lane.....	0816	0856	0956	1036	1136	1236	1336	1436	1536	1636	1736	1844	2135	2310			
Brailsford, Rose & Crown.....	0821	0901	1001	1041	1141	1241	1341	1441	1541	1641	1741	1849	2140	2315			
Ashbourne, Hill Top School.....	0832	0912	1012	1052	1152	1252	1352	1452	1552	1652	1752	1859	2155	2330			
ASHBOURNE, Bus Station.....	0840	0920	1020	1108	1208	1308	1408	1508	1608	1708	1800	1904	1823	2200	2335			
Mayfield, Conygree Lane.....	0846	0926	1026	1115	1215	1315	1415	1515	1615	1715	1807	1825	2203	2338			
MAYFIELD , School.....	0850	0930	1030	1119	1219	1319	1419	1519	1619	1719	1811	1828	2205	2340			

- Notes :**
- A - Continues to / Commences from Derby Rail Station
 - ARR - Operated by Arriva Midlands
 - B - Commences from Rail Station then operates via Allestree, Quarndon, Kedleston, Muggington, Hulland and Bradley

For Sunday Services between Derby and Mayfield see Service 108 (TM Travel)

ARR - effective from 26.10.09
TRB - effective from 28.3.10

Route : UTTOXETER Tesco, Town Meadows Way, Bridge Street, Church Street, Silver Street, Bradley Street, UTTOXETER Bus Station, Bradley Street, High Street, Cheadle Road, Holly Road, Byrds Lane, Lambert Road, Marlborough Way, Kimberley Drive, New Road, Redfern Road, Pennycroft Road, Byrds Lane, Holly Road, Stone Road, Carter Street, Bridge Street, Church Street, Bradley Street, UTTOXETER Bus Station, Bradley Street, Dove Bank, Town Meadows Way, UTTOXETER Tesco.

Monday to Saturday

	NS	NS	S								NS	S							
Rocester, Garage.....	..	0735	A
UTTOXETER , Tesco.....	0800	0830	0900	then at	30	00	1600	1630	1700
Uttoxeter, Bus Station.....	0735	0805	0835	0905	these	35	05	1605	1635	1705	1805	1805	1921	2021	2221	2321
Lambert Road / Byrds Lane.....	0712	0742	0742	0812	0842	0912	minutes	42	12	until	1612	1642	1712	1812	1812	1928	2028	2228	2328
Carter Street *	0720	0750	0750	0820	0850	0920	past	50	20	1620	1650	1720	1820	1936	2036	2236	B
Uttoxeter, Bus Station.....	0725	0755	0755	0825	0855	0925	each	55	25	1625	1655	1725	1825	1941	2041	2241
UTTOXETER , Tesco.....	A	0800	0830	0900	0930	hour	00	30	1630	1700
Rocester, Garage.....	1825

- Notes :**
- A - Continues to / from Burton as Service 1
 - B - Terminates at Pennycroft Road at 2336
 - NS - Not Saturdays
 - S - Saturday only

* On Fridays all journeys operate from Stone Road via Smithfield Road to Bradley Street and DO NOT serve Carter Street

Certain journeys are operated under contract to Staffordshire County Council

Sundays and Bank Holiday Mondays : No Service

Effective from 5.9.10

BLYTHER BRIDGE - LONGTON - HANLEY

6A / 6B


 **Wheelchair accessible vehicles are normally used on this service**


FIRST POTTERIES


Route 6A : BLYTHE BRIDGE, A521 Uttoxeter Road, A50, Commerce Street, The Strand, Longton Interchange, King Street, Victoria Road, Lichfield Street, HANLEY Bus Station,

Route 6B : BLYTHE BRIDGE, A521 Uttoxeter Road, Lysander Road, Whitestone Road, Grindley Lane, Sandon Road, Meir Broadway, Uttoxeter road, Commerce Street, The Strand, Longton Interchange, King Street, Victoria Road, Lichfield Street, HANLEY Bus Station,

Monday to Friday

	CDO																
	6A	6A	6A	6A	6A	6C	6A	6A	6A		6A	6A	6A	6A			
BLYTHE BRIDGE , Old Bills Garage.....	0602	0627	0651	0711	0740	0756	0816	0846	0916	then at	46	16	1516	1546	1630	1655	
Blythe Bridge, Rail Station 	0606	0631	0655	0715	0744	0800	0820	0850	0920	these	50	20	1520	1550	1634	1659	
Meir, Broadway.....	0612	0637	0701	0721	0750	0806	0826	0856	0926	minutes	56	26	until	1526	1556	1640	1705
Longton, Interchange.....	0618	0643	0709	0729	0758	0814A	0834	0904	0934	past each	04	34	1534	1604	1648	1713	
HANLEY , Bus Station.....	0631	0656	0725	0745	0822	0845	0858	0924	0952	hour	22	52	1554	1622	1710	1735	


	6A	6A	6B	6B	6B	6B	6B	6B	6B	6B	6B
BLYTHE BRIDGE , Old Bills Garage.....	1720	1750	1822	1852	1922	1952	2022	2052	2122	2152	2222
Blythe Bridge, Rail Station 	1724	1754	1825	1855	1925	1955	2025	2055	2125	2155	2225
Meir Park, Tesco.....	1830	1900	1930	2000	2030	2100	2130	2200	2230
Meir, Broadway.....	1730	1800	1839	1909	1939	2009	2039	2109	2139	2209	2239
Longton, Interchange.....	1738	1808	1845	1915	1945	2015	2045	2115	2145	2215	2245
HANLEY , Bus Station.....	1755	1821	1858	1928	1958	2028	2058	2128	2158	2228	2258

- Notes :**
- A - Operates via Sixth Form College, Manorfield Link Road 0831
 - CDO - College Days only
 -  - Near Rail Station

Effective from 5.9.10


Saturday


	6B	6B	6B	6B	6B	6B	6A	6A	6A		6A	6A	6A	6A	6B
BLYTHER BRIDGE , Old Bills Garage.....	0558	0618	0638	0658	0718	0738	0816	0846	0916	then at	46	16	1716	1746	1822
Blythe Bridge, Rail Station 	0602	0622	0642	0702	0722	0742	0820	0850	0920	these	50	20	1720	1750	1825
Meir Park, Tesco.....	0607	0627	0647	0707	0727	0747	minutes	until	1830
Meir, Broadway.....	0621	0641	0701	0721	0741	0801	0826	0856	0926	past	56	26	1726	1756	1839
Longton, Interchange.....	0629	0649	0709	0729	0749	0809	0834	0904	0934	each	04	34	1734	1804	1845
HANLEY , Bus Station.....	0647	0707	0727	0747	0807	0827	0852	0922	0952	hour	22	52	1752	1822	1858

	6B	6B	6B	6B	6B	6B	6B	6B
BLYTHER BRIDGE , Old Bills Garage.....	1852	1922	1952	2022	2052	2122	2152	2222
Blythe Bridge, Rail Station 	1855	1925	1955	2025	2055	2125	2155	2225
Meir Park, Tesco.....	1900	1930	2000	2030	2100	2130	2200	2230
Meir, Broadway.....	1909	1939	2009	2039	2109	2139	2209	2239
Longton, Interchange.....	1915	1945	2015	2045	2115	2145	2215	2245
HANLEY , Bus Station.....	1928	1958	2028	2058	2128	2158	2228	2258

Note :  - Near Rail Station


Monday to Friday


	6A	6A	6A	6A	6A	6A	6A		6A	6A	6A	6A	6A	6A		
HANLEY , Bus Station.....	0700	0732	0804	0830	0905	0940	1010	then at	40	10	1540	1610	1640	1710	1740	
Longton, Interchange.....	0715	0749	0821	0847	0922	0957	1024	these	54	24	1554	1627	1657	1727	1757	
Meir, Broadway.....	0722	0757	0832	0855	0930	1005	1032	minutes	02	32	until	1602	1635	1705	1735	1805
Blythe Bridge, Rail Station 	0727	0804	0837	0900	0935	1010	1037	past each	07	37		1607	1640	1710	1740	1810
BLYTHE BRIDGE , Old Bills Garage.....	0731	0806	0841	0904	0939	1014	1041	hour	11	41		1611	1644	1714	1744	1814

	6A	6A	6B	6B	6B	6B	6B	6B	6B	6B	6B	6B
HANLEY , Bus Station.....	1809	1853	1913	1943	2013	2043	2113	2143	2213	2243	2313	2343
Longton, Interchange.....	1824	1907	1926	1956	2026	2056	2126	2156	2226	2256	2326	2356
Meir, Broadway.....	1832	1913	1932	2002	2032	2102	2132	2202	2232	2302	2332	0002
Meir Park, Tesco.....	1941	2011	2041	2111	2141	2211	2241	2311	2341	0011
Blythe Bridge, Rail Station 	1837	1918	1946	2016	2046	2116	2146	2216	2246	2316	2346	0016
BLYTHE BRIDGE , Old Bills Garage.....	1840	1921	1949	2019	2049	2119	2149	2219	2249	2319	2349	0019

Note :  - Near Rail Station


Saturday


	6B	6B	6B	6B	6A	6A	6A	6A	6A		6A	6A	6A	6A	6A	
HANLEY , Bus Station.....	0619	0639	0659	0730	0810	0830	0905	0940	1010	then at	40	10	1710	1745	1815	
Longton, Interchange.....	0631	0651	0711	0744	0824	0844	0919	0954	1024	these	54	24	1727	1759	1829	
Meir, Broadway.....	0637	0657	0717	0752	0832	0852	0937	1002	1032	minutes	02	32	until	1735	1807	1837
Meir Park, Tesco.....	0646	0706	0726	0805	past	
Blythe Bridge, Rail Station 	0651	0711	0731	0807	0837	0900	0935	1007	1037	each	07	37	1740	1812	1842	
BLYTHE BRIDGE , Old Bills Garage.....	0655	0715	0735	0811	0841	0904	0939	1011	1041	hour	11	41	1744	1816	1846	

	6A	6B	6B	6B	6B	6B	6B	6B	6B	6B	6B
HANLEY , Bus Station.....	1853	1913	1943	2013	2043	2113	2143	2213	2243	2313	2343
Longton, Interchange.....	1907	1926	1956	2026	2056	2126	2156	2226	2256	2326	2356
Meir, Broadway.....	1913	1932	2002	2032	2102	2132	2202	2232	2302	2332	0002
Meir Park, Tesco.....	1941	2011	2041	2111	2141	2211	2241	2311	2341	0011
Blythe Bridge, Rail Station 	1918	1946	2016	2046	2116	2146	2216	2246	2316	2346	0016
BLYTHE BRIDGE , Old Bills Garage.....	1921	1949	2019	2049	2119	2149	2219	2249	2319	2349	0019

Note :  - Near Rail Station

Sunday and Bank Holiday Monday

BLYTHE BRIDGE , Old Bills Garage.....	0930	0950	1010	1030	1050	then at	10	30	50	1750
Blythe Bridge, Rail Station 	0935	0955	1015	1035	1055	these	15	35	55	1755
Meir Park, Tesco.....	0938	0958	1018	1038	1058	minutes	18	38	58	until 1758
Meir, Broadway.....	0947	1007	1027	1047	1107	past	27	47	07	1807
Longton, Interchange.....	0953	1013	1033	1053	1113	each	33	53	13	1813
HANLEY , Bus Station.....	1007	1027	1047	1107	1127	hour	47	07	27	1827

HANLEY , Bus Station.....	0930	1010	1030	1050	then at	10	30	50	1650	1710
Longton, Interchange.....	0944	1024	1044	1104	these	24	44	04	1704	1724
Meir, Broadway.....	0950	1030	1050	1110	minutes	30	50	10	until 1710	1730
Meir Park, Tesco.....	0959	1039	1059	1119	past	39	59	19	1719	1739
Blythe Bridge, Rail Station 	1002	1042	1102	1122	each	42	02	22	1722	1742
BLYTHE BRIDGE , Old Bills Garage.....	1007	1047	1107	1127	hour	47	07	27	1727	1747

Note :  - Near Rail Station

Blythe Bridge to Meir journeys are operated under contract to Staffordshire County Council

Effective from 5.9.10

Route : LONGTON Interchange, Baths Road, Times Square, Market Street, Uttoxeter Road, Meir, A50, Grindley Road, Uttoxeter Road, Blythe Bridge, Cheadle Road, Forsbrook, Dilhorne Road, New Road, Dilhorne, The Common, Boundary, Delphouse Road, The Green, Town End, The Terrace, CHEADLE, High Street, Cross Street, Chapel Street, Tape Street, Tean Road, Cheadle Road, St. Thomas Road, Tean, High Street, Draycott Road, Draycott-in-the-Moors, Uttoxeter Road, Blythe Bridge, Uttoxeter Road, Grindley Lane, A50, Meir, Uttoxeter Road, Commerce Street, The Strand, Times Square, Baths Road, LONGTON Interchange,

Monday to Saturday

LONGTON , Interchange.....	0745	0855	1055	1255	1500	1735	1835
Meir, Broadway.....	0751	0901	1101	1301	1506	1741	1841
Blythe Bridge, Duke of Wellington...	0756	0906	1106	1306	1511	1746	1846
Forsbrook, Square.....	0758	0908	1108	1308	1513	1748	1848
Dilhorne, Royal Oak.....	0803	0913	1113	1313	1518	1753	1853
Boundary, Crossroads.....	0805	0915	1115	1315	1520	1755	1855
Brookhouses, The Huntsman.....	0807	0917	1117	1317	1522	1757	1857
CHEADLE , High Street.....	0656	0811	0921	1121	1321	1526	1801	1901
Tean, High Street.....	0706	0931	1131	1331	1536	1811	1911
Draycott, Post Office.....	0710A	0935	1135	1335	1815	1915
Blythe Bridge, Duke of Wellington...	0730	0940	1140	1340	1820	1920
Meir, Broadway.....	0735	0945	1145	1345	1825	1925
LONGTON , Interchange.....	0743	0953	1153	1353	1833	1933

Note :

A - Operates via Cresswell, Rookery Crescent 0712, Sharpley Heath, Bird in Hand 0715, Fulford Primary School 0720, Cresswell, Rookery Crescent 0723

This Service is operated under contract to Staffordshire County Council

Sundays and Bank Holiday Mondays : No Service

Effective from 6.9.09

Route 7A : Operates as reverse of Service 7 (except in Cheadle where it serves Tean Road, Chapel Street, Bank Street, Watt Place, The Terrace).

Monday to Saturday

LONGTON , Interchange.....	0955	1155	1355	1620
Meir, Broadway.....	1001	1201	1401	1626
Blythe Bridge, Duke of Wellington...	1006	1206	1406	1631A
Draycott, Post Office.....	1011	1211	1411	1651
Tean, High Street.....	0905	1015	1215	1415	1537	1655
CHEADLE , Bank Street.....	0815	0915	1025	1225	1425	1547	1705
Brookhouses, The Huntsman.....	0818	0918	1028	1228	1428	1550	1708
Boundary, Crossroads.....	0820	0920	1030	1230	1430	1552	1710
Dilhorne, Royal Oak.....	0822	0922	1032	1232	1432	1554	1712
Forsbrook, Square.....	0827	0927	1037	1237	1437	1559	1717
Blythe Bridge, Duke of Wellington...	0829	0929	1039	1239	1439	1601	1719
Meir, Broadway.....	0837	0934	1044	1244	1444	1606	1724
LONGTON , Interchange.....	0848	0943	1053	1253	1453	1615	1733

Note :

A - Operates via Cresswell, Rookery Crescent 1638, Fulford Primary School 1641, Sharpley Heath, Bird in Hand 1646, Cresswell, Rookery Crescent 1649

Sundays and Bank Holiday Mondays : No Service

Effective from 6.9.09

Route 10 : LEEK Bus Station, Ashbourne Road, Haywood Street, Brook Street, Cheddleton Road, Leek Road, Cheddleton, Cheadle Road, Wetley Rocks, Kingsley Road, Kingsley, High Street, Holt Lane, Shawe Park Road, Frogghall Road, Leek Road, Tape Street, Chapel Street, Bank Street, CHEADLE, High Street, Tape Street, Queen Street, Oakamoor Road, Church Bank, Star Bank, Beelow Lane, Farley Lane, ALTON TOWERS.

Route 10A : LEEK Bus Station, Ashbourne Road, Ball Haye Street, Buxton Road, Springfield Road, Ashbourne Road, Ellastone Road, Star Bank, Beelow Lane, ALTON TOWERS.

Monday to Sunday

	SDO					
	10	10A	10	10	10A	10A
LEEK, Bus Station	0750	0915	0929	1335	1635	1850
Leek, Britannia Head Office.....	0753	0932	1338
Cheddleton, Off Licence.....	0758	0937	1343
Wetley Rocks, Powys Arms PH.....	0801	0940	1346
Cellarheads, Crossroads.....	0805	0944	1350
Kingsley.....	0812	1357
Kingsley Holt.....	0814	1359
CHEADLE, Miners Rest PH.....	0817	1402
Cheadle, High Street.....	0820	1405
Bottom House.....	0925	1645	1900
Cotton, Star Crossroads.....	0834	0935	1419	1655	1910
ALTON TOWERS	0845	0940	1430	1700	1915

Note : SDO - Schooldays only

Monday to Sunday

	NSD			SDO		
	10A	10A	10A	10A	10	10
ALTON TOWERS	0720	0845	1305	1445	1545	1800
Cotton, Star Crossroads.....	0725	0850	1310	1450	1550	1805
Bottom House.....	0735	0900	1320	1500
Cheadle, Council Offices.....	1602	1817
CHEADLE, Miners Rest PH.....	1605	1820
Kingsley Holt.....	1608	1823
Kingsley.....	1610	1825
Cellarheads, Crossroads.....	1615	1830
Wetley Rocks, Powys Arms PH.....	1619	1834
Cheddleton, Off Licence.....	1622	1837
Leek, Britannia Head Office.....	1630	1845
LEEK, Bus Station	0745	0910	1330	1510	1635	1850

Notes : NSD - Not Schooldays
SDO - Schooldays only

Route : LEA HEATH, Lea Lane, B5013, Moor Lane, Sherracop Lane, Colton, High Street, Bellamour Way, Colton Road, Station Road, Anson Street, Elmore Lane, RUGELEY Bus Station.

Monday to Friday

LEA HEATH	1040	1320
Newton.....	1043	1323
Admaston.....	1045	1325
Stockwell Heath.....	1050
Colton, Dun Cow.....	1055
RUGELEY, Bus Station	1100	1335

RUGELEY, Bus Station	1025	1300
Colton, Dun Cow.....	1305
Stockwell Heath.....	1310
Admaston.....	1035	1315
Newton.....	1037	1317
LEA HEATH	1040	1320

This Service is operated under contract to Staffordshire County Council

Saturdays, Sundays and Bank Holidays : No Service

Effective from 6.9.09

Route 14 : STOKE, Station Road, College Road, Cleveland Road, Regent Road, Bethesda Street, Potteries Way, Lichfield Street, HANLEY Bus Station, Birch Terrace, Charles Street, Old Hall Street, Bucknall New Road, Bucknall Road, Dividy Road, Anchor Road, Sutherland Road, Weston Coyney Road, Weston Road, Meir, Uttoxeter Road, Draycott Road, Tean, New Road, Cheadle Road, Tean Road, Chapel Street, Bank Street, CHEADLE, High Street, Tape Street, Queen Street, Oakamoor Road, Church Bank, Star Bank, Beelow Lane, Farley Lane, ALTON TOWERS.

Route 15 : Operates as above to Bucknall Road then Werrington Road, Ash Bank Road, Cellarhead Road, Kingsley Road, A52, Kingsley High Street, Dovedale Road, Frogghall Road, Whiston Road, Ellaston Road, Star Bank, Beelow Lane, Farley Lane, ALTON TOWERS.

Monday to Sunday

	14	14	15	14	15	15
STOKE , Rail Station ➡.....	0520A	0735	1015	1325	1710	1905
Hanley, Bus Station.....	0525	0740	1020	1330	1715	1910
Adderley Green, Dividy Road.....	0532	0747	1337
Longton, Police Station.....	0540	0755	1345
Weston Coyney.....	0544	0759	1349
Meir, Co-op Store.....	0547	0802	1352
Blythe Bridge, Duke of Wellington.....	0552	0807	1357
Tean, Cross Keys PH.....	0600	0815	1405
CHEADLE, High Street.....	0607	0822	1412
Oakamoor.....	0614	0829	1419
Werrington, Post Office.....	1032	1727	1920
Cellarhead.....	1035	1730	1922
Kingsley.....	1042	1737	1929
Frogghall, Station.....	1045	1740	1932
ALTON TOWERS	0625	0840	1059	1430	1754	1945

- Notes :**
- A - Commences Stoke, Church Street 0515
 - SDO - Schooldays only
 - ➡ - Near Rail Station

Monday to Sunday

	SDO NSD							
	15	15	15	15	15	14	14	14
ALTON TOWERS	0425	0640	0920	1225	1545	1800	0015A
Froghall, Station.....	0439	0654	0934	1239
Kingsley.....	0442	0657	0937	1242
Cellarhead.....	0449	0704	0944	0944	1249
Werrington, Post Office.....	0452	0707	0947	0947	1252
Oakamoor.....	1556	1810	0026
CHEADLE, High Street.....	1608	1820	0038
Tean, Cross Keys PH.....	1615	1825	0045
Blythe Bridge, Duke of Wellington.....	1623	1833	0053
Meir, Co-op Store.....	1628	1836	0058
Weston Coyney.....	1631	1838	0101
Longton, Police Station.....	1635	1841	0105
Adderley Green, Dividy Road.....	1643	1848	0113
Hanley, Bus Station.....	0505	0720	1000	1000	1305	1650	1855	0120
Stoke, Rail Station ➡.....	0510	0725	1005	1005	1315	1700	1905	0130B

Notes :

- A - Sets down only after Alton Towers
- B - Continues to Stoke, Church Street 0135
- NSD - Not Schooldays
- SDO - Schooldays only
- ➡ - Near Rail Station

Route : UTTOXETER Rail Station, Station Road, Brookside Road, Town Meadows Way, Dove Bank, Uttoxeter Bus Station, Silver Street, Bradley Street, High Street, Cheadle Road, Ashbourne Road, B5030, Rocester, High Street, Ashbourne Road, B5030 (returns The Dove Way, Dove Bank, Silver Street, Bus Station), B5031, College Road, Denstone, Alton Road, Denstone Lane, Uttoxeter Road, Lime Kiln Lane, Smithy Bank, New Road, Farley Lane, ALTON TOWERS.

Monday to Sunday

	NSu						
UTTOXETER, Rail Station ➡.....	0808	0908	1008	1400	1616	1826	
Uttoxeter, Bus Station.....	1402	1618	1828	
Rocester, Garage.....	0816	0916	1016	1410	1626	1836	
Denstone.....	0819	0919	1019	1413	1629	1839	
Alton, Village.....	0824	0924	1024	1418	1634	1844	
ALTON TOWERS	0829	0929	1029	1423	1639	1849	

Notes : NSu - Not Sundays
 ➡ - Near Rail Station

	NSu						
ALTON TOWERS	0735	0835	0935	1330	1550	1800	
Alton, Village.....	0740	0840	0940	1335	1555	1805	
Denstone.....	0745	0845	0945	1340	1600	1810	
Rocester, Garage.....	0748	0848	0948	1343	1603	1813	
Uttoxeter, Bus Station.....	0756	0856	0956	
Uttoxeter, Tesco.....	0758	0858	0958	1351	1611	1821	
UTTOXETER, Rail Station ➡.....	0800	0900	1000	1353	1613	1823	


**Wheelchair accessible vehicles are normally used on this service****FIRST POTTERIES**


Route 32 : UTTOXETER, Bus Station, Bradley Street, High Street, Cheadle Road, Ashbourne Road (returns B5030, The Dove Way, Dove Bank, Bradley Street), Spath, Stramshall, St Michael's Road, A522, Beamhurst, Fole, Checkley, Lower Tean, Upper Tean, High Street, New Road, Cheadle Road, Teanford, Tean Road, Chapel Street, Bank Street, CHEADLE, High Street, Leek Road, Froghall Road, Shawe Park Road, Kingsley Holt, Holt Lane, Kingsley, High Street, The Green, A52, Cellarhead, Werrington, Ash Bank Road, Werrington Road, Bucknall Road, Bucknall New Road, Old Hall Street, Lichfield Street, HANLEY Bus Station.

Route 32A : UTTOXETER, Bus Station, Bradley Street, Silver Street, Dove Bank, Town Meadows Way, Tesco, Town Meadow Way, Uttoxeter Rail Station, Bridge Street, Church Street, Silver Street, UTTOXETER Bus Station, Bradley Street, High Street, Cheadle Road, Ashbourne Road, B5030 (returns B5030, Dove Way, Town Meadows Way, Uttoxeter Rail Station, Bridge Street, Church Street, Silver Street, Bradley Street), Rocester, High Street, Ashbourne Road, B5031, Denstone, Denstone Lane, Uttoxeter Road, Lime Kiln Lane, Alton, Smithy Bank, New Road, Farley Lane, Beelow Lane, Star Bank, Oakamoor, Church Bank, Oakamoor Road, Queen Street, Tape Street, Chapel Street, Bank Street, CHEADLE, High Street then as service 32 to HANLEY Bus Station.

Service 32A When Alton Towers Theme Park is open all journeys operate via Alton Towers service road.

Monday to Saturday


	32A										32A				32A		32A				
											NS	S	NS	S					NS		
UTTOXETER, Bus Station.....						1303									1503				1703		
Uttoxeter, Tesco.....						1308									1508				1708		
Uttoxeter, Rail Station 						1312									1512				1712		
UTTOXETER, Bus Station.....	1149				1249	1315	1349				1449	1449			1515	1554		1654	1715		1754
Rocester, Garage.....						1325									1525				1725		
Denstone, The Tavern.....						1328									1528				1728		
Alton, Smithy Bank.....						1334									1534				1734		
Alton Towers, Farley Gates.....						1338									1538				1738	1738	
Cotton, Star Crossroads.....						1341									1541				1741	1741	
Oakamoor, Churnet Bridge.....						1345									1545				1745	1745	
Greendale.....						1350									1550				1750	1750	
Stramshall, Hare & Hounds.....	1155				1255		1355				1455	1455				1600		1700			1800
Checkley, Church.....	1204				1304		1404				1504	1504				1609		1709			1809
Tean, High Street.....	1208				1308		1408				1508	1508				1613	1653	1713			1813
CHEADLE, High Street.....	1218	1238	1258	1318	1338	1358	1418	1438	1458	1518	1518	1543	1543	1558	1633	1703	1733	1758	1758	1823	1823
Kingsley, Royal Oak.....	1230	1250	1310	1330	1350	1410	1430	1450	1510	1528	1530	1553	1555	1610	1645	1715	1745	1810	1810	1833	1833
Werrington, Post Office.....	1241	1301	1321	1341	1401	1421	1441	1501	1521	1539	1541	1604	1606	1621	1656	1726	1756	1821	1821	1844	1844
HANLEY, Bus Station.....	1257	1317	1337	1357	1417	1437	1457	1517	1537	1557	1557	1622	1622	1637	1712	1739	1812	1837	1837	1900	1900


- Notes : NS - Not Saturday
 S - Saturday only
 - Near Rail Station

Uttoxeter to Cheadle journeys on service 32A are operated under contract to Staffordshire County Council

Effective from 3.9.10

Monday to Saturday


	S	32A NS	32A S			32A NS	32A S	SCR		SCR	32A NS	
UTTOXETER , Bus Station.....	1809	1809	1954	1954
Uttoxeter, Tesco.....	1813	1813	1958	1958
Uttoxeter, Rail Station 	1815	1815	2000	2000
UTTOXETER , Bus Station.....	1754	1820	1820	1852	1857	1952	2005	2005	2310
Rocester, Garage.....	1830	1830	2015	2015	2322
Denstone, The Tavern.....	1833	1833	2018	2018	2325
Alton, Smithy Bank.....	1839	1839	2024	2024	2330
Alton Towers, Farley Gates.....	1843	1843	2028	2028	2334
Cotton, Star Crossroads.....	1846	1846	2031	2031	2337
Oakamoor, Churnet Bridge.....	1850	1850	2035	2035	2341
Greendale.....	1855	1855	2040	2040	2346
Stramshall, Hare & Hounds.....	1800	1857	1903	1957
Checkley, Church.....	1809	1906	1912	2006
Tean, High Street.....	1813	1910	1916	2010	2110	2139	2311
CHEADLE , High Street.....	1823	1903	1903	1920	1926	2020	2048	2048	2120	2147	2321	2354
Kingsley, Royal Oak.....	1913	1915	1930	2030	2057	2130	2331
Werrington, Post Office.....	1924	1926	1941	2041	2106	2141
HANLEY , Bus Station.....	1940	1942	1952	2052	2117	2157


- Notes :**
- NS - Not Saturday
 - S - Saturday only
 - SCR - Operated by Scraggs (2110 journey operated by First Potteries on Saturdays)
 -  - Near Rail Station

Uttoxeter to Cheadle journeys on service 32A are operated under contract to Staffordshire County Council

Effective from 3.9.10

Monday to Saturday


	32A		NS	S	32A	NS	S	32A	NS	S	NS	NS	S	32A	32A						
HANLEY, Bus Station	0645	0647	0706	0725	0724	0741	0749	0813	0821	0844	0904	0924	0924	0944	1004	1024	1044		
Werrington, Post Office.....	0658	0657	0719	0738	0737	0754	0802	0826	0834	0857	0917	0937	0937	0957	1017	1037	1057		
Kingsley, Royal Oak.....	0708	0707	0729	0746	0747	0804	0812	0842	0844	0907	0927	0947	0947	1007	1027	1047	1107		
CHEADLE, High Street.....	0626	0638	0717	0717	0740	0755	0758	0813	0823	0853	0853	0918	0938	0958	1000	1018	1038	1058	1118		
Tean, High Street.....	0634	0725	0725	0806	0821	0926	1026	1126		
Checkley, Church.....	0637	0728	0728	0809	0824	0929	1029	1129		
Stramshall, Hare & Hounds.....	0646	0737	0737	0818	0833	0938	1038	1138		
Greendale.....	0646	0748	0803	1006	1006		
Oakamoor, Churnet Bridge.....	0650	0752	0807	1010	1009		
Cotton, Star Crossroads.....	0654	0756	0811	1014	1013		
Alton Towers, Farley Gates.....	0658	0800	0815	1018	1017		
Alton, Smithy Bank.....	0704	0806	0821	1024	1022		
Denstone, The Tavern.....	0710	0812	0827	1030	1028		
Rocester, The Garage.....	0713	0815	0830	1033	1031		
Uttoxeter, Tesco.....	0719	0821	0836	1039	1040		
Uttoxeter, Rail Station 	0823	0838	1041	1043		
UTTOXETER, Bus Station	0653	0724	0744	0744	0829	0844	0825	0840	0945	1047	1049	1045	1145	


- Notes :**
- NS - Not Saturday
 - S - Saturday only
 -  - Near Rail Station

Cheadle to Uttoxeter journeys on service 32A are operated under contract to Staffordshire County Council

Effective from 3.9.10

Monday to Saturday


	32A		32A		32A		32A		32A		32A		32A		32A		32A		
	S	NS	S	NS	S	NS	S	NS	S	NS	S	NS	S	NS	S	NS	S	NS	
HANLEY , Bus Station.....	1104	1124	1124	1144	1204	1224	1244	1304	1324	1324	1344	1404	1424	1444	1509	1529	1549	1609	1629
Werrington, Post Office.....	1117	1137	1137	1157	1217	1237	1257	1317	1337	1337	1357	1417	1437	1457	1522	1542	1602	1622	1642
Kingsley, Royal Oak.....	1127	1147	1147	1207	1227	1247	1307	1327	1347	1347	1407	1427	1447	1507	1532	1552	1612	1632	1652
CHEADLE, High Street.....	1138	1158	1200	1218	1238	1258	1318	1338	1358	1400	1418	1438	1458	1518	1543	1603	1623	1643	1703
Tean, High Street.....	1226	1326	1426	1526	1631	1651
Checkley, Church.....	1229	1329	1429	1529	1634
Stramshall, Hare & Hounds.....	1238	1338	1438	1538	1643
Greendale.....	1206	1208	1406	1408	1611	1711
Oakamoor, Churnet Bridge.....	1210	1212	1410	1412	1615	1715
Cotton, Star Crossroads.....	1214	1216	1414	1416	1619	1719
Alton Towers, Farley Gates.....	1218	1220	1418	1420	1623	1723
Alton, Smithy Bank.....	1224	1226	1424	1426	1629	1729
Denstone, The Tavern.....	1230	1232	1430	1432	1635	1735
Rocester, The Garage.....	1233	1235	1433	1435	1638	1738
Uttoxeter, Tesco.....	1239	1241	1439	1441	1644	1744
Uttoxeter, Rail Station 	1241	1243	1441	1443	1646	1746
UTTOXETER , Bus Station.....	1247	1249	1245	1345	1447	1449	1445	1545	1652	1650	1752


- Notes :**
 NS - Not Saturday
 S - Saturday Only
 - Near Rail Station

Cheadle to Uttoxeter journeys on service 32A are operated under contract to Staffordshire County Council

Effective from 3.9.10

Monday to Saturday


	32A		32A		32A		32A		32A		32A		32A		SCR		
	NS	S	NS	S	NS	S	NS	S	NS	S	NS	S	NS	S	NS	NS	
HANLEY, Bus Station.....	1654	1719	1719	1739	1740	1759	1819	1819	1849	1916	1946	2101	2231	2231	2347
Werrington, Post Office.....	1707	1732	1732	1752	1752	1812	1832	1832	1902	1929	1959	2114	2244	2244	2359
Kingsley, Royal Oak.....	1717	1742	1742	1802	1802	1822	1840	1840	1910	1937	2007	2122	2254	2252	0008
CHEADLE, High Street.....	1728	1803	1753	1813	1813	1831	1903	1853	1919	1946	2016	2101	2131	2220	2301	2301	0017
Tean, High Street.....	1736	1839	1927	2024	2109	2139	2311
Checkley, Church.....	1739	1841	1929
Stramshall, Hare & Hounds.....	1748	1849	1937
Greendale.....	1811	1811	1911	1911	2228
Oakamoor, Churnet Bridge.....	1815	1815	1915	1915	2232
Cotton, Star Crossroads.....	1819	1819	1919	1919	2236
Alton Towers, Farley Gates.....	1823	1823	1923	1923	2240
Alton, Smithy Bank.....	1829	1829	1929	1929	2246
Denstone, The Tavern.....	1835	1835	1935	1935	2252
Rocester, The Garage.....	1838	1838	1938	1938	2255
Uttoxeter, Tesco.....	1844	1844	1944	1944	2301
UTTOXETER, Rail Station 	1846	1846	1946	1946
UTTOXETER, Bus Station.....	1755	1852	1852	1854	1952	1952	1942	2306


- Notes :**
- NS - Not Saturday
 - S - Saturday Only
 - SCR - Operated by Scraggs
 -  - Near Rail Station

Cheadle to Uttoxeter journeys on service 32A are operated under contract to Staffordshire County Council

Effective from 3.9.10

Sunday and Bank Holiday Monday


	32A	32A	32A	32A	32A	32A	32A	32A	32A	
UTTOXETER , Bus Station.....	1053	1253	1453	1653
Uttoxeter, Tesco.....	1058	1258	1458	1658
Uttoxeter, Rail Station 	1500	1700
UTTOXETER , Bus Station.....	0903	1103	1303	1503	1703	1855A
Rocester, Garage.....	0916	1116	1316	1516	1716
Denstone, The Tavern.....	0919	1119	1319	1519	1719
Alton, Smithy Bank.....	0923	1123	1323	1523	1723
Alton Towers, Farley Gates.....	0927	1127	1327	1527	1727
Cotton, Star Crossroads.....	0930	1130	1330	1530	1730
Oakamoor, Churnet Bridge.....	0934	1134	1334	1534	1734
Greendale.....	0939	1139	1339	1539	1739
CHEADLE , High Street.....	0956	1056	1156	1256	1356	1456	1556	1656	1756	1921
Kingsley, Royal Oak.....	1005	1105	1205	1305	1405	1505	1605	1705	1805	1930
Werrington, Post Office.....	1014	1114	1214	1314	1414	1514	1614	1714	1814	1939
HANLEY , Bus Station.....	1025	1125	1225	1325	1425	1525	1625	1725	1825	1950


Notes : A - Operates via Stramshall, Hare & Hounds 1900, Checkley Church 1909 and Tean High Street 1913
 - Near Rail Station

Uttoxeter to Cheadle journeys on service 32A are operated under contract to Staffordshire County Council

Effective from 3.9.10

Sunday and Bank Holiday Monday

	32A	32A	32A	32A	32A	32A	32A	32A	32A
HANLEY, Bus Station.....	0926	1126	1226	1326	1426	1526	1626	1736	2046
Werrington, Post Office.....	0939	1139	1239	1339	1439	1539	1639	1749	2059
Kingsley, Royal Oak.....	0947	1147	1247	1347	1447	1547	1647	1757	2107
CHEADLE, High Street.....	0840A	1001	1201	1256	1401	1456	1601	1656	2116
Greendale.....	1007	1207	1407	1607	1812
Oakamoor, Churnet Bridge.....	1010	1210	1410	1610	1815
Cotton, Star Crossroads.....	1014	1214	1414	1614	1819
Alton Towers, Farley Gates.....	1018	1218	1418	1618	1823
Alton, Smithy Bank.....	1023	1223	1423	1623	1828
Denstone, The Tavern.....	1029	1229	1429	1629	1834
Rocester, The Garage.....	1032	1232	1432	1632	1837
Uttoxeter, Tesco.....	1041	1241	1441	1641	1846
Uttoxeter, Rail Station 	1443	1643	1848
UTTOXETER, Bus Station.....	0902	1049	1249	1449	1649	1854

Notes : A - Operates via Tean High Street 0846, Checkley Church 0849 and Stramshall, Hare & Hounds 0857
 - Near Rail Station

Cheadle to Uttoxeter journeys on service 32A are operated under contract to Staffordshire County Council

Effective from 3.9.10

Route : ASHBOURNE Bus Station, Station Road, Church Street, Mayfield Road, Swinscoe Hill, Swinscoe, A52, Cauldon Lowe, Main Road, Ellastone Road, Stoney Lane, Cauldon, unclassified to A523, Waterhouses (certain services operate direct Swinscoe, A52, A523, Waterhouses), A523, Ashbourne Road, Heywood Street, Leonard Street, LEEK Bus Station, Ball Haye Street, Stockwell Street, Church Street, Mill Street, A523, Cross Street, Mill Lane, Sunderland Street, MACCLESFIELD Bus Station.

Monday to Saturday

		NS			FS		
ASHBOURNE , Bus Station.....	0730	1010A	1315	1525	1815	2020
Mayfield, Hanging Bridge.....	0734	1014	1319	1529	1819	2024
Swinscoe.....	0736	0915	1016	1321C	1531	1821	2026
Cauldon Lowe.....	0745	1025	1540
Cauldon, Village.....	0750	1030	1545
Waterhouses, Old Crown Hotel.....	0755	0920	1035B	1330	1550	1828	2033
LEEK, Bus Station.....	0810	0930	1050	1345	1605	1840	2045D
Rushton Spencer, Station Road.....	0820	1100	1355	1615
MACCLESFIELD , Bus Station.....	0845	1120	1415	1635

- Notes :**
- A - Diverts via Clifton only on request by passengers boarding at Ashbourne
 - B - Operates via Breach Close 1036
 - C - Operates via Calton Village 1325, by request only
 - D - Continues to Barrow Moor 2105
 - FS - Friday and Saturday only
 - NS - Not Saturday

This Service is operated under contract to Staffordshire, Derbyshire and Cheshire County Councils

Effective from 3.4.06

Monday to Saturday

		NS				FS	
MACCLESFIELD , Bus Station.....	0910	1205	1415	1635	1920
Rushton Spencer, Station Road.....	0925	1220	1430	1650	1935
LEEK, Bus Station.....	0705A	0940	1235E	1445	1705	1950
Waterhouses, Old Crown Hotel.....	0717	0910B	0952C	1247	1457	1717	2002
Cauldon, Village.....	1252	1500	1720
Cauldon Lowe.....	1257	1504	1724
Swinscoe.....	0720	0915	1000	1300	1509	1728	2005
Mayfield, Hanging Bridge.....	0726	1005D	1311	1516	1736	2011
ASHBOURNE , Bus Station.....	0730	1010	1315	1520	1740	2015


- Notes :**
- A - Commences from Barrow Moor 0645
 - B - Commences from Leek Hospital 0900
 - C - Operates via Calton Village 0956
 - D - Operates via Clifton 1007
 - E - Operates via Breach Close 1245
 - FS - Friday and Saturday only
 - NS - Not Saturday


This Service is operated under contract to Staffordshire, Derbyshire and Cheshire County Councils

Effective from 3.4.06

Route : DERBY Rail Station, Railway Terrace, Derby Bus Station, Morledge, Albert Street, Victoria Street, Wardwick, Friar Gate, Ashbourne Road, Derby Road, Compton Street, ASHBOURNE Bus Station, A52, Mayfield Road, Swinscoe Hill, A523, Waterhouses, Ashbourne Road, Haywood Street, Leonard Street, LEEK Bus Station, Ashbourne Road, Ball Haye Street, Stockwell Street, Church Street, Mill Street, Macclesfield Road, Rushton Spencer, A523, London Road, Cross Street, Mill Lane, Mill Street, MACCLESFIELD Bus Station, Mill Street, Silk Road, Beech Lane, Manchester Road, Tytherington Lane, Bollington Road, Henshall Road, Wellington Road, Palmerston Street, Shrigley Road, Pedley Hill, Wood Lane South, Wood Lane West, Waterloo Road, Park Lane, Macclesfield Road, A6, Wellington Road South, STOCKPORT Bus Station.

Sunday and Bank Holiday Monday


	TMT	BAK	TMT	BAK	TMT	BAK
DERBY , Rail Station 	0955	1255	1555
Derby, Bus Station.....	1000	1300	1600
Mackworth, Mundy Arms.....	1010	1310	1610
Kirk Langley, Post Office.....	1013	1313	1613
Brailsford, Rose & Crown.....	1016	1316	1616
Ashbourne, Hilltop.....	1025	1325	1625
ASHBOURNE, Bus Station.....	1035	1335	1635
Waterhouses, Old Crown Hotel.....	1050	1350	1650
LEEK, Bus Station.....	1105	1110	1405	1410	1705	1710
Rushton Spencer, Station Road.....	1120	1420	1720
Bosley Lakeside, Post Office.....	1125	1425	1725
Oakgrove, Fools Nook.....	1133	1433	1733
Lyme Green, London Avenue.....	1137	1437	1737
MACCLESFIELD, Bus Station.....	1142	1442	1742
Poynton, Church.....	1214	1514	1814
STOCKPORT , Bus Station.....	1235	1535	1835


Notes : BAK - Operated by Bakers Coaches
 TMT - Operated by TM Travel
 - Near Rail Station

This Service is operated under contract to Staffordshire, Derbyshire and Cheshire County Councils

BAK - effective from 7.9.08
 TMT - effective from 23.3.08

Sunday and Bank Holiday Monday

	BAK	TMT	BAK	TMT	BAK	TMT
STOCKPORT , Bus Station.....	0940	1240	1540
Hazel Grove, Rising Sun.....	0953	1253	1553
MACCLESFIELD , Bus Station.....	1035	1335	1635
Lyme Green, London Avenue.....	1038	1338	1638
Oakgrove, Fools Nook.....	1042	1342	1642
Bosley Lakeside, Post Office.....	1045	1345	1645
Rushton Spencer, Station Road.....	1050	1350	1650
LEEK , Bus Station.....	1105	1110	1405	1410	1705	1710
Waterhouses, Old Crown Hotel.....	1125	1425	1725
ASHBOURNE , Bus Station.....	1150	1450	1745
Ashbourne, Hilltop.....	1153	1453	1748
Brailsford, Rose & Crown.....	1202	1502	1757
Kirk Langley, Post Office.....	1205	1505	1800
Mackworth, Mundy Arms.....	1208	1508	1803
Derby, Bus Station.....	1218	1518	1813
DERBY , Rail Station 	1220	1520	1815

Notes : BAK - Operated by Bakers Coaches
 TMT - Operated by TM Travel
 - Near Rail Station

This Service is operated under contract to Staffordshire, Derbyshire and Cheshire County Councils

BAK - effective from 7.9.08
 TMT - effective from 23.3.08

Route : CHEADLE, Derwent Drive (Southbound), Manifold Drive, Rakeway Road, Park Avenue, Tean Road, Wedgwood Road, Moorcroft Close, Wedgwood Road, Tean Road, Attlee Road, Station Road, Tean Road, Chapel Street, Bank Street, HIGH STREET, Tape Street, Queen Street, Silverstone Avenue, Oulton Road, Goodwood Avenue, Shelsley Road, Silverstone Avenue, Oakamoor Road, Rudyard Way, Ullswater Drive, Windermere Way, Ness Grove, Froghall Road, Thorpe Rise, Weaver Close, Thorpe Rise, Froghall Road, Churchill Road, Harborne Road, Leek Road, Butlers Hill, Tape Street, Chapel Street, Bank Street, HIGH STREET, Cross Street, Chapel Street, Well Street, Ashbourne Road, Kingfisher Crescent, Hawfinch Road, Ashbourne Road, Thorley Drive (Eastbound), Ashbourne Road, Well Street, Chapel Street, Bank Street, HIGH STREET, Cross Street, Chapel Street, Tean Road, Mill Road, Rakeway Road, Manifold Drive, CHEADLE, Derwent Drive (Southbound).

Monday to Saturday

CHEADLE, Derwent Drive	0927	1027	1127	1227	1327
Moorcroft Close.....	0932	1032	1132	1232	1332
Attlee Road.....	0935	1035	1135	1235	1335
CHEADLE, High Street	0940	1040	1140	1240	1340
Windermere Way.....	0948	1048	1148	1248	1348
Weaver Close.....	0952	1052	1152	1252	1352
CHEADLE, High Street	1000	1100	1200	1300	1400
Well Street, Morrisons.....	1002	1102	1202	1302	1402
Lightwood, Thorley Drive.....	1008	1108	1208	1308	1408
Well Street, Morrisons.....	1013	1113	1213	1313	1413
Cheadle, High Street.....	1015	1115	1215	1315	1415
Mill Road.....	1018	1118	1218	1318	1418
CHEADLE, Derwent Drive	1025	1125	1225	1325	1425

This Service is operated under contract to Staffordshire County Council

Sundays and Bank Holiday Mondays : No Service

Effective from 2.11.09

Route : WESTON COYNEY, Caverswall Road, Cookshill, School Lane, Caverswall Lane, Catchems Corner, Uttoxeter Road, Grindley Lane, A50 Uttoxeter Road, Draycott-in-the-Moors, Cresswell Lane, Cresswell(turn), Cresswell Lane, Draycott-in-the-Moors, Uttoxeter Road, Blythe Bridge, A521, Cheadle Road, Forsbrook, Cheadle Road, Town End, CHEADLE, High Street, Tape Street, Tean Road, Park Avenue, Rakeway Road, unclassified to Freehay, Winnothdale, Hollington, Denstone, B5030, Ashbourne Road, Cheadle Road, High Street, Bradley Street, UTTOXETER, Bus Station.

Wednesday only

WESTON COYNEY , Post Office.....	0923
Cookshill, Auctioneers Arms.....	0926
Blythe Bridge, Creda Roundabout.....	0930
Cresswell, Rookery Crescent.....	0935
Draycott-in-the-Moors, New Plough.....	0938
Blythe Bridge, Duke of Wellington.....	0940A
Boundary, Crossroads.....	0945
CHEADLE, High Street.....	0950
Freehay, Crossroads.....	0955
Hollington, Church.....	1005
Denstone, The Tavern.....	1018
UTTOXETER , Bus Station.....	1030

UTTOXETER , Bus Station.....	1300
Denstone, The Tavern.....	1312
Hollington, Church.....	1325
Freehay, Crossroads.....	1335
CHEADLE, High Street.....	1345
Boundary, Crossroads.....	1350A
Blythe Bridge, Duke of Wellington.....	1355
Draycott-in-the-Moors, New Plough.....	1357
Cresswell, Rookery Crescent.....	1400
Blythe Bridge, Creda Roundabout.....	1405
Cookshill, Auctioneers Arms.....	1409
WESTON COYNEY , Post Office.....	1412

Note : A - Diverts to Dilhorne, Royal Oak by prior arrangement only on (01889) 560600

This Service is operated under contract to Staffordshire County Council

Effective from 10.9.08

Route 234 : CHEADLE, High Street, Leek Road (returns Tape Street, Chapel Street, Bank Street, High Street), Froghall Road, Kingsley Holt, A52, Froghall, B5053, Ipstones, High Street, Bottom House, A523, Bradnop, Moorland Hospital, Ashbourne Road, LEEK Bus Station.

Route 235 : CHEADLE, High Street, Butlers Hill (returns Tape Street, Chapel Street, Bank Street, High Street), Leek Road, Highfield Avenue, Froghall Road, Kingsley Holt, Froghall, A52, Whiston Lane, Whiston, Lanehead, Townhead, Foxt, Froghall, B5053 then as above to LEEK Bus Station.

Route 236 : TEAN, High Street, A522, Tean Road, Chapel Road, Bank Street, CHEADLE High Street, Leek Road, Froghall Road, Kingsley Holt, Holt Lane, Kingsley, Dovedale Road, B5053, Ipstones then as Service 234 to LEEK Bus Station.

Monday to Saturday

	NS							NS	
	235	236	235	235	235	234	234	235	235
CHEADLE , High Street.....	0630A	0758B	0930	1205	1335	1545C	1730	1830	
Cheadle, Highfield Avenue.....	1207	1337	
Kingsley Holt, Crossroads.....	0804	0936	1211	1341	1551	1736	1836	
Kingsley, Royal Oak.....	0808	
Froghall, Railway Bridge.....	0814	0941	1216	1346	1555	1740	1840	
Whiston, Sneyd Arms.....	0639	0947	1222	1352	
Foxt, School.....	0643	0949	1224	1354	
Froghall, Railway Bridge.....	0646	0951	1226	1356	
Ipstones, Marquis of Granby.....	0651	0819	0956	1231	1401	1600	1745	1845	
Bottom House, Green Man.....	0656	0827	1002	1237	1407	1606	1748	1848	
Bradnop, Crossroads.....	0701	0833	1008	1243	1413	1612	1754	1854	
LEEK , Bus Station.....	0706	0840	1015	1250	1420	1619	1758	1910D	

Notes :

- A - Time at Cheadle, Windy Arbour NOT High Street (commences from Leek, Springfield Road 0615)
- B - Commences at Tean, High Street 0749, Monday to Friday only
- C - Commences from Cheadle High School on Schooldays only
- D - Time at Springfield Road, NOT Leek Bus Station
- NS - Not Saturday

This Service is operated under contract to Staffordshire County Council

Effective from 28.5.07

Monday to Saturday

	NS	S					NS	NS
	236	236	235	235	234	235	236	235
LEEK , Bus Station.....	0715	0730B	0844	1125	1305	1420	1640	1759
Bradnop, Crossroads.....	0719	0734	0849	1130	1310	1425	1645	1804
Bottom House, Green Man.....	0724	0740	0855	1136	1316	1431	1651	1810
Ipstones, Marquis of Granby.....	0727	0745	0858	1139	1321	1434	1656	1813
Froghall, Railway Bridge.....	0730	0750	0902	1143	1326	1438	1701	1820
Foxt, School.....	0907	1148	1443	R
Whiston, Sneyd Arms.....	0912	1153	1448	R
Froghall, Railway Bridge.....	0915	1156	1451
Kingsley, Royal Oak.....	1706
Kingsley Holt, Crossroads.....	0732	0754	0917	1158	1328	1453	1710	1825
Cheadle, Highfield Avenue.....	0919	1200
CHEADLE , High Street.....	0738A	0758	0922	1203	1333	1458	1715C	1830

Notes :

- A - Continues to Tean, High Street 0747
- B - Time at Springfield Road, NOT Leek Bus Station
- C - Continues to Tean, High Street 1720
- NS - Not Saturday
- R - Serves these stops by request only
- S - Saturday only

This Service is operated under contract to Staffordshire County Council

Sundays and Bank Holidays : No Service

Effective from 28.5.07

Route 248 : SHARPLEY HEATH, Garshall Green, Milwich, The Allways, B5027, Coton, Dods Leigh, Lower Leigh, Church Leigh, The Bents, Withington, Bramshall, Bramshall Road, Byrds Lane, Holly Road, Cross Road, Heath Road, Cheadle Road, High Street, Bradley Street, UTTOXETER Bus Station.

Route 411 : UTTOXETER Bus Station, Bradley Street, Smithfield Road, Stone Road, Bramshall Road, Bramshall, Bearsbrook, Fradswell, Coton, Uttoxeter Road, Milwich, The Allways, Garshall Green, Stone Heath, Morrillow Heath, Lower Leigh, Church Leigh, Withington then as above to UTTOXETER Bus Station.

Wednesday and Saturday only

	W	S
	411	248
UTTOXETER , Bus Station.....	0900
Bramshall, Stores.....	0905
Field.....	0915
Fradswell.....	0920
Sharpley Heath, Bird-in-Hand.....	0955
Milwich, The Allways.....	0932	1000
Dods Leigh.....	1010
Morrillow Heath.....	0940
Lower Leigh.....	0945	1013
Church Leigh, Post Office.....	0948	1016
The Bents.....	1019
Withington.....	0953	1021
Bramshall, Robin Hood.....	1000	1030
Uttoxeter, Byrds Lane.....	1003	1033
UTTOXETER , Bus Station.....	1010	1040

	W	S
	411	248
UTTOXETER , Bus Station.....	1235	1305
Uttoxeter, Byrds Lane.....	1240	1308
Bramshall, Robin Hood.....	1245	1312
Withington.....	1252	1319
The Bents.....	1321
Church Leigh, Post Office.....	1257	1324
Lower Leigh.....	1300	1327
Morrillow Heath.....	1305
Dods Leigh.....	1330
Milwich, The Allways.....	1313	1338
Sharpley Heath, Bird-in-Hand.....	1351
Fradswell.....	1325
Field.....	1330
Bramshall, Stores.....	1340
UTTOXETER , Bus Station.....	1345

Notes : S - Saturday only W - Wednesday only

Service operated under contract to Staffordshire County Council

Effective from 5.9.10

Route : STONE, Granville Square, Radford Street, Longton Road, Fulford, Fulford Road, Saverley Green Road, Sandon Road, Cresswell Lane, Uttoxeter Road, Draycott-in-the-Moors, Uttoxeter Road, BLYTHE BRIDGE, Stallington Road, Stallington Village, Hilderstone Road, Meir Heath, Golborn Avenue, Birkholme Drive, Grange Road, Sandon Road, Meir, A50, Uttoxeter Road, Commerce Street, The Strand, Baths Road, LONGTON Interchange.

Routes via Milwich and Hilderstone operate STONE, Granville Square, Radford Street, Christchurch Way, Lichfield Street, Lichfield Road, Uttoxeter Road, Milwich, Uttoxeter Road, Sandon Road, Hilderstone, Cresswell Road, Moss Lane, Fulford Road then as above to Longton.

Routes via Moddershall operate STONE, Granville Square, Radford Street, Longton Road, Fulford Road, Moddershall, Moddershall Oaks, Knenhall Lane, Hilderstone Road, Fulford Road, Saverley Green Road then as above.

Monday to Saturday

STONE , Granville Square.....	1035	1250	1440
Stone, Christchurch Way.....	1251
Milwich, The Allways.....	1301
Hilderstone, Sandon Road.....	1305
Moddershall.....	1447
Sharpley Heath, Bird-in-Hand.....	1308
Fulford Road / Moss Lane.....	0856	1046	1311	1451
Fulford, Primary School.....	0858	1048	1313	1453
Cresswell, Rookery Crescent.....	0902	1052	1317	1457
Draycott-in-the-Moors, Church.....	0904	1054	1319	1459
BLYTHE BRIDGE, Duke of Wellington.....	0909	1059	1324	1504
Stallington Village.....	0914	1104	1329
Meir Heath, Golborn Avenue.....	0918	1108	1333
Meir, Broadway.....	0924	1114	1339
LONGTON , Interchange.....	0932	1122	1347

Additional Journeys : Schooldays only

Adderley 0745, Caverswall 0755, Catchems Corner 0800, Meir Heath, Windmill 0810, Stallington 0815, Blythe Bridge, Duke of Wellington 0822, Catchems Corner 0828, Caverswall 0835

Blythe Bridge, High School 1510, Caverswall 1520, Catchems Corner 1525, Meir Heath, Windmill 1535, Stallington 1540

This Service is operated under contract to Staffordshire County Council

Effective from 6.9.09

Monday to Saturday

LONGTON , Interchange.....	0935	1125	1350
Meir, Broadway.....	0941	1131	1356
Meir Heath, Golborn Avenue.....	0947	1137	1402
Stallington Village.....	0951	1141	1406
BLYTHE BRIDGE , Duke of Wellington.....	0956	1146	1411
Draycott, Church.....	1001	1151	1416
Cresswell, Rookery Crescent.....	1003	1153	1418
Fulford, Primary School.....	1007	1157	1422
Fulford Road / Moss Lane.....	1009	1159	1424
Sharpley Heath, Bird-in-Hand.....	1012
Moddershall.....	1204
Hilderstone, Sandon Road.....	1015
Milwich, The Allways.....	1020
Stone, Crown Street.....	1033
Stone Granville Square.....	1035
STONE , Christchurch Way.....	1211	1434

This Service is operated under contract to Staffordshire County Council

Sundays and Bank Holiday Mondays : No Service

Effective from 6.9.09

Route : UTTOXETER Bus Station, Bradley Street, Silver Street, Dove Bank, Town Meadows Way, Tesco Store, Town Meadows Way, Brookside Road (returns Bridge Street, Church Street, Bradley Street, Bus Station, Bradley Street, Dove Bank, Town Meadows Way, Tesco), Uttoxeter Rail Station, Brookside Road, Bridge Street, Highwood Road, B5017, Netherland Green, Marchington, Bag Lane, Jack's Lane, Stubby Lane, Draycott-in-the-Clay, A515, Moreton Lane, Dovegate Prison, Moreton Lane, Draycott Cliff, Holly Bush Road, Newborough, Duffield Lane, Concrete Road, Hanbury Woodend, Knightsfield Road, Wood Lane, Hanbury, Anslow Road, Woodend, Blackbrook, Anslow Gate, Anslow, Main Road, Beamhill Road, Tutbury Road, Calais Road, Belvedere Road, Queens Hospital Grounds, Calais Road, Tutbury Road, Horninglow Road North, Horninglow Road, Derby Street, Byrkley Street, Waterloo Street, Borough Road, Station Street, Union Street, BURTON, New Street.

Monday to Saturday



UTTOXETER , Bus Station.....	0730	0830	1000	1204	1404	1536	1721
Uttoxeter, Tesco.....	0732	0832	1002	1206	1406	1538	1723
Uttoxeter, Rail Station ➡.....	0733	0833	1003	1209	1407A	1539	1725
Netherland Green.....	0738	0838	1008	1214	1417	1544	1730
Marchington, Bulls Head.....	0743	0843	1013	1219	1422	1549	1735
Draycott-in-the-Clay, Fountain.....	0748	0848	1018	1224	1427	1556	1740
Dovegate, Prison.....	0753	0853	1023	1229	1432	1601	1745
Draycott-in-the-Clay, Fountain.....	0758	0858	1028	1234	1437	1606	1750
Newborough, Church.....	0804	0904	1034	1239	1443	1612	1756
Hanbury, Bus Shelter.....	0811	0911	1041	1246	1450	1619	1803
Anslow, School.....	0821	0921	1051	1257	1501	1628	1810
Beam Hill, The Beacon.....	0825	0925	1055	1301	1505	1632	1816
Queens Hospital, Burton.....	0829	0929	1059	1305	1509	1636	1820
Burton, Rail Station ➡.....	0836	0936	1106	1312	1516	1643	1827
BURTON , New Street.....	0842	0939	1110	1316	1520	1645	1830


Notes : A - Operates via Old Knotty Way, Kingfisher Way George Elliott Close and Leighton Road
 ➡ - Near Rail Station

Service operated under contract to Staffordshire County Council

Effective from 6.9.10

Monday to Saturday

BURTON, New Street	0720	0845	1050	1250	1420	1605	1745
Burton, Rail Station 	0723	0848	1054	1254	1424	1609	1749
Queens Hospital, Burton.....	0730	0855	1101	1301	1431	1616	1755
Beam Hill, The Beacon.....	0734	0859	1105	1305	1435	1620	1759
Anslow, School.....	0740	0905	1111	1311	1441	1626	1805
Hanbury, Bus Shelter.....	0749	0914	1120	1320	1450	1635	1814
Newborough, Church.....	0756	0921	1127	1327	1457	1642	1821
Draycott-in-the-Clay, Fountain.....	0802	0927	1133	1333	1506	1651	1830
Dovegate, Prison.....	0807	0932	1138	1338	1511	1656	1835
Draycott-in-the-Clay, Fountain.....	0812	0939	1143	1343	1516	1701	1840
Marchington, Bulls Head.....	0817	0944	1148	1348	1521	1706	1845
Netherland Green.....	0822	0949A	1153	1353	1526	1711	1850
Uttoxeter, Rail Station 	0827	1158	1358	1531	1716	1855
Uttoxeter Bus Station.....	0956	1200	1400	1533	1718	1857
UTTOXETER, Tesco	0829	0958	1202	1402	1535	1720	1859

Notes : A - Operates via George Elliott Close 0953, Kingfisher Way, Westlands Road and Stafford Road
 - Near Rail Station

Service operated under contract to Staffordshire County Council

Sundays and Bank Holiday Mondays : No Service

Effective from 6.9.10

Route : ABBOTS BROMLEY, Goose Lane, Bagots Street, High Street, Ashbrook Lane, Blunt's Hollow, Hoar Cross, Yoxall Road, Newborough, B5234, Needwood, Rangemore Hill, Tatenhill Lane, Tatenhill Common, Tatenhill, Branston Road, Wellington Road, Branston, Main Street, Clays Lane, Harwood Avenue, Merlin Crescent, Clewley Road, Harwood Avenue, Clays Lane, Morrisons, Clays Lane, Main Street, Lichfield Street, BURTON, New Street.

Returns BURTON, High Street, New Street, Union Street, Borough Road, Derby Street, Horninglow Road, Horninglow Road North, Tutbury Road, Beamhill Road, Anslow, Main Street, Hopley Road, Rough Hay, Postern Road, Tatenhill, Main Street, Tatenhill Lane then reverse of above.

Tuesday, Thursday and Friday only

ABBOTS BROMLEY , Goose Lane.....	1025
Hoar Cross, Meynell Ingram Arms.....	1033
Newborough, Church.....	1037
Needwood, New Inn.....	1044
Rangemore, School.....	1047
Tatenhill, Crossroads.....	1051
Branston, Bridge Inn.....	1055
Bean Covert, Merlin Crescent.....	1100
Morrisons, Roundabout.....	1102
BURTON , New Street.....	1110
BURTON, Bargates.....	1135

BURTON , New Street.....	1415
Anslow, School.....	1430
Rough Hay, The Acorn.....	1433
Tatenhill, Crossroads.....	1437
Rangemore, School.....	1441
Needwood, New Inn.....	1444
Newborough, Church.....	1451
Hoar Cross, Meynell Ingram Arms.....	1455
ABBOTS BROMLEY , Goose Lane.....	1500

Service operated under contract to Staffordshire County Council

Effective from 5.9.10

Route : UTTOXETER Bus Station, Bradley Street, High Street, Cheadle Road, Holly Road, Byrds Lane, Lambert Road, Marlborough Way, Kimberley Drive, Davies Drive (southern section), Bentley Road, New Road, Grange Road, Redfern Road, Pennycroft Road, Byrds Lane, Holly Road, Cheadle Road, High Street, Bradley Street, UTTOXETER Bus Station.

Monday to Friday

UTTOXETER, Bus Station	0915	0945	1015	1045	1115	1145	1215	1315	1345	1415	1445
Three Tuns.....	0919	0949	1019	1049	1119	1149	1219	1319	1349	1419	1449
Byrds Lane.....	0851	0921	0951	1021	1051	1121	1151	1221	1321	1351	1421	1451
Grange Road.....	0858	0928	0958	1028	1058	1128	1158	1228	1328	1358	1428	1458
Three Tuns.....	0902	0932	1002	1032	1102	1132	1202	1232	1332	1402	1432	1502
UTTOXETER, Bus Station	0906	0936	1006	1036	1106	1136	1206	1236	1336	1406	1436	1506

Sundays and Bank Holiday Mondays : No Service

Effective from 5.9.10

Route : UTTOXETER, Bus Station, Bradley Street, High Street, A522 Cheadle Road, Ashbourne Road, B5030, Rocester, High Street, Ashbourne Road, B5031, College Road, Denstone, Alton Road, B5032, Quixhill Lane, Quixhill Bank, B5032 Ellastone, Mayfield, Ashbourne Road, A52 Mayfield Road, Ashbourne By-Pass, A515 Clifton Road, Ashbourne, Station Street, Compton Street, King Edward Street, ASHBOURNE, Bus Station.

Monday to Saturday

UTTOXETER , Bus Station.....	0705	0835	0955	1155	1355	1525	1725
Rocester, Garage.....	0715	0845	1005	1205	1405	1535	1735
Denstone, Hawthorn Close.....	0719	0849	1009	1209	1409	1539	1739
Ellastone, Duncombe Arms.....	0724	0854	1014	1214	1414	1544	1744
Mayfield, Garage.....	0730	0900	1020	1220	1420	1550	1750
ASHBOURNE , Bus Station.....	0736	0906	1026	1226	1426	1556	1756

Service operated under contract to Staffordshire County Council

Effective from 25.10.10

Monday to Saturday

ASHBOURNE, Bus Station.....	0740	0915	1115	1315	1435	1635	1805
Mayfield, Garage.....	0746	0921	1121	1321	1441	1641	1811
Ellastone, Duncombe Arms.....	0752	0927	1127	1327	1447	1647	1817
Denstone, College Road End.....	0757	0932	1132	1332	1452	1652	1822
Rocester, Garage.....	0801	0936	1136	1336	1456	1656	1826
UTTOXETER, Bus Station.....	0811	0946	1146	1346	1506	1706	1836

Service operated under contract to Staffordshire County Council

Sundays and Bank Holiday Mondays : No Service

Effective from 25.10.10

Route : UTTOXETER Bus Station, Bradley Street, Silver Street, Dove Bank, Town Meadows Way, Tesco, Town Meadows Way, Bridge Street, Highwood Road, Kingfisher Way, Leighton Road, George Elliott Close, Leighton Road, Kingfisher Way, Westlands Road, Stafford Road, B5013, Watery Lane, Loxley Green, Kingstone, The Meadows, Stonier Drive, Church Lane, Blythebridge Bank, The Blythe, Booth Lane, Dapple Heath (certain services operate direct along B5013 to Dapple Heath), Bagots Bromley, Uttoxeter Road, ABBOTS BROMLEY, Bagot Street, High Street, Lichfield Road, B5014, Blithbury, Hill Ridware, Uttoxeter Road, Ridware Road, Handsacre, Uttoxeter Road, Lichfield Road, New Road, Shropshire Brook Road, Lichfield Road, A515, Stafford Road, Eastern Avenue, Curborough Road, Weston Road, Beacon Street, Anson Avenue, Dimble Lane, Dimbles Hill, Curborough Road, St Chad's Road, Stowe Road, George Lane, Tamworth Street, Birmingham Road, LICHFIELD Bus Station.

Journeys omitting Kingfisher Way and George Elliott Close in Uttoxeter operate as above to Bridge Street, then Old Knotty Way, Stafford Road then as above to Lichfield

Journeys via Hamstall Ridware operate as above Blithbury, then divert Blithbury Road, Hamstall Ridware, Lichfield Road, Pipe Ridware, Pipe Lane, Hill Ridware then continue as above.

Service operated under contract to Staffordshire County Council

Sundays and Bank Holidays : No Service

Effective from 6.9.10

Monday to Saturday

	NSD	SDO						
UTTOXETER, Bus Station	0745	0745	0835	1035	1235	1520	1710	
Uttoxeter, Tesco.....	0837	1037	1237	1522	1712	
Uttoxeter, George Elliott Close.....	0841	1041	1241	1526	1716	
Uttoxeter, Kingfisher Way.....	0843	1043	1243	1528	1718	
Uttoxeter, Westlands Road.....	0845	1045	1245	1530	1720R	
Willslock, Red Cow.....	0753	0753	0848	1048	1248	1533	
Kingstone, School.....	0852	1052	1252	1537	
The Blythe, Inn.....	0855	1055	1255	1540	
Dapple Heath.....	0859	1059	1259	1544	
Abbots Bromley, Butter Cross.....	0800	0800	0905	1105	1305B	1550	
Bliithbury, Bull & Spectacles.....	0807	0807	0912	1112	1312	1557	
Hamstall Ridware.....	0918	1118	
Hill Ridware.....	0811	0811	0926	1126	1316	1601	
Handsacre, Tuppenhurst Lane.....	0814	0814	0929	1129	1319	1604	
Handsacre, Shropshire Brook Road.....	0817	0817	0932	1132	1322	1607	
Lichfield, Eastern Avenue.....	0827	0827A	0942	1142	1332	1617	
Lichfield, Morrisons Store.....	0947	1147	1337	1622	
Lichfield, Dimbles Hill.....	0834	0836	0949	1149	1339	1624	
Lichfield, Netherstowe School.....	0835	0837	0950	1150	1340	1625	
LICHFIELD, Bus Station	0840	0842	0955	1155	1345	1630	

- Notes :**
- A - Operates via Friary School 0828
 - B - Operates via Swan Lane by request only
 - NSD - Not Schooldays
 - R - Continues to Abbots Bromley by request of passengers already on the bus only
 - SDO - Schooldays only

Effective from 6.9.10

Monday to Saturday

	SDO			SDO NSD		
LICHFIELD, Bus Station	0920	1040	1250	1525	1527	1730
Lichfield, Netherstowe School.....	0925	1045	1255	1530	1532	1735
Lichfield, Dimbles Hill.....	0926	1046	1256	1531	1533	1736
Lichfield, Morrisons Store.....	0928	1048	1258	1533A	1535	1738
Lichfield, Eastern Avenue.....	0933	1053	1303	1540	1540	1743
Handsacre, Shropshire Brook Road.....	0941	1101	1311	1548	1548	1751
Handsacre, Tuppenhurst Lane.....	0946	1106	1316	1553	1553	1756
Hill Ridware.....	0949	1109	1319	1556	1556	1759
Hamstall Ridware.....	1327	1604	1604	1807
Blithbury, Bull & Spectacles.....	0953	1113	1333	1610	1610	1813
Abbots Bromley, Butter Cross.....	0805	1000	1120	1340	1617	1820
Dapple Heath.....	0811	1006	1126	1346	R	R
The Blythe, Inn.....	0815	1010	1130	1350	R	R
Kingstone, School.....	0818	1013	1133	1353	R	R
Willslock, Red Cow.....	0822	1017	1137	1357	1624	1624 1827
Uttoxeter, Westlands Road.....	1020	1140	1400
Uttoxeter, Kingfisher Way.....	1022	1142	1402
Uttoxeter, George Elliott Close.....	1024	1144	1404
Uttoxeter, Tesco.....	1028R	1148R	1408R
UTTOXETER, Bus Station	0830	1030	1150	1410	1632	1632 1835

- Notes :**
- A - Operates via Friary School 1539
 - NSD - Not Schooldays
 - R - Serves by request of passengers already on the bus only
 - SDO - Schooldays only

Effective from 6.9.10

Route : UTTOXETER, Bus Station, Bradley Street, High Street, Cheadle Road, Cross Road, Holly Road, Byrds Lane, Bramshall Road, B5027, Loxley Lane, A518, Station Road, Stowe-by-Chartley, Meadow Glade, Back Lane, High Street, Smithy Lane, Church Lane, A51, Colwich, Little Haywood, Main Road, The Square, Great Haywood, Mill Lane, Tixall, Tixall Road, Weston Road, Lammascote Road, South Walls, Cope Street, Eastgate Street, STAFFORD, Pitcher Bank.

Services terminating at Hixon operate as normal to A51 then New Road, Church Road, Back Lane, High Street.

Monday to Saturday

	NS	NS	S																	
UTTOXETER, Bus Station.....	0717	0747	1047	1247	1447	1647	1847
Bramshall, Stores.....	0725	0755	1055	1255	1455	1655	1855
Hixon, Bank House.....	0710	0740	0810	0910	1010	1110	1210	1310	1410	1510	1610	1710	1810	1910	2110	2310
Tixall, Church.....	0725	0755	0825	0925	1025	1125	1225	1325	1425	1525	1625	1725	1825	1925	2125	2325
STAFFORD, Pitcher Bank.....	0740	0815	0840	0940	1040	1140	1240	1340	1440	1540	1640	1740	1835	1940	2135	2335

	NS																			
STAFFORD, Pitcher Bank.....	0630	0850	0950	1050	1150	1250	1350	1450	1550	1650	1750	1850	2040	2240
Tixall, Church.....	0640	0905	1005	1105	1205	1305	1405	1505	1605	1705	1805	1905	2050	2250
Pasturefields.....	0919	1119	1319	1519	1719	1919	2104	2304
Hixon, Bank House.....	0655	0922	1020	1122	1220	1322	1420	1522	1620	1722	1820	1922	2107	2307
Bramshall, Stores.....	0709	1034	1234	1434	1634	1834
UTTOXETER, Bus Station.....	0715	1045	1245	1445	1645	1845

Certain journeys are operated under contract to Staffordshire County Council

Sundays and Bank Holidays: No Service

Effective from 4.7.10

RAIL SERVICES

Crewe - Blythe Bridge - Uttoxeter - Derby

Telephone Enquiries :

 **National Rail Enquiries** 08457 48 49 50
Traveline 0871 200 22 33
East Midlands Trains 08457 12 56 78

Open :

24 hours daily for times and fares
0700 - 2230 daily (except Christmas Day)
0800 - 2000 daily for ticket sales

Addresses for enquiries, comments and complaints :

Passenger Focus

Freepost (RRRE-ETTC-LEET)
PO Box 4257
Manchester
M60 3AR
Tel : 0300 1232350
www.passengerfocus.org.uk
info@passengerfocus.org.uk

East Midlands Trains

Customer Relations
Freepost (RSAK-GETK-BSJX)
Nottingham
NG2 3DQ
Tel : 08457 125678
getintouch@eastmidlandstrains.co.uk
www.eastmidlandstrains.co.uk

Timetable valid from 12 December 2010 until 21 May 2011

Monday to Saturday

	NS S														NS S		
CREWE	0607	0658	0707	0807	0907	1007	1107	1207	1307	1407	1507	1607	1707	1807	1907	2045	2045
Stoke.....	0633	0724	0733	0833	0933	1033	1133	1233	1333	1433	1533	1633	1733	1833	1933	2118	2119
Longton.....	0639	0730	0739	0839	0939	1039	1140	1239	1339	1439	1539	1639	1739	1839	1939	2124	2125
Blythe Bridge.....	0645	0737	0745	0845	0945	1045	1146	1245	1345	1445	1545	1645	1745	1845	1945	2129	2131
UTTOXETER.....	0658	0749	0758	0858	0958	1058	1158	1258	1358	1458	1558	1658	1758	1858	1958	2142	2144
Tutbury and Hatton.....	0707	0758	0807	0907	1007	1107	1207	1307	1407	1507	1607	1707	1807	1907	2007	2151	2153
DERBY	0724	0816	0822	0924	1024	1124	1224	1324	1424	1524	1624	1724	1824	1924	2024	2210	2210

	S NS		NS S														
DERBY	0640	0640	0740	0840	0940	1040	1140	1240	1340	1440	1540	1640	1740	1740	1840	1940	2040
Tutbury and Hatton.....	0656	0654	0756	0856	0956	1056	1156	1256	1356	1456	1556	1656	1756	1757	1856	1956	2056
UTTOXETER.....	0707	0705	0807	0907	1007	1107	1207	1307	1407	1507	1607	1707	1807	1807	1907	2007	2107
Blythe Bridge.....	0721	0719	0821	0921	1021	1121	1221	1321	1421	1521	1621	1721	1821	1821	1921	2021	2121
Longton.....	0727	0725	0827	0927	1027	1127	1227	1327	1427	1527	1627	1727	1827	1827	1927	2027	2127
Stoke.....	0734	0733	0834	0934	1034	1134	1234	1334	1434	1534	1634	1734	1834	1834	1934	2034	2134
CREWE	0759	0759	0859	0959	1059	1159	1259	1359	1459	1559	1659	1759	1859	1859	1959	2059	2159

Notes : NS - Not Saturday
S - Saturday only

Sunday Timetables

Passengers are advised that there are services on Sundays
Due to engineering works these may change at short notice
and passengers should telephone **National Rail Enquiries**
on 08457 484950 for further information.

School Special Services

These services are operated primarily for schools; they are also available to the general public, but priority is given to entitled schoolchildren. School buses run on SCHOOLDAYS ONLY and are liable to alteration or cancellation at short notice to meet school requirements. Certain journeys are operated under contract to Staffordshire County Council.

Service 82	Wardles Travel	0900 Cheadle, High Street, 0910 Cellarhead, 0912 Werrington, Red Cow, 0915 Ash Bank, 0918 Bucknall, Finney Gardnes, 0930 Hanley City Centre Returns 1440
Service 182	Wardles Travel	0813 Draycott, Mango Tree, 0818 Totmonslow, 0823 Tean, High Street, 0828 Tean, Hollington Road, 0843 Cheadle Schools Returns 1540
Service 183	Warringtons	0750 Winkhill, 0754 Waterhouses, The George, 0804 Caudon Lowe, Cross Inn, 0810 Windy Arbour, 0815 Whiston Bus Shelter, 0822 Oakamoor, Top Carr Bank, 0825 Oakamoor, Cricketers Arms, 0830 Greendale, 0840 Cheadle Returns 1540
Service 216	Copelands Tours	0740 Grindon, 0748 Onecote, Jervis Arms, 0750 Bottom House, 0755 Winkhill, 0804 Caudon Lowe, Cross Inn, 0807 Caudon Lowe, Bangor Terrace, 0815 Whiston, 0825 Oakamoor, Cricketers Arms, 0830 Oakamoor, Greendale Lane, 0840 Cheadle Schools Returns 1540

School Special Services (continued)

Service 267	Paragon Travel	0800 Waterhouses, Calton turn, 0810 Mayfield, The Avenue, 0819 Mayfield, Rose & Crown, 0820 Calwich Bank, 0823 Ellastone, Duncombe Arms, 0827 Doveleys Garden Centre, 0829 Rocester, Barrow Hill, 0845 Thomas Alleyne's High School, Uttoxeter Returns 1540
Service 297	JST International	0812 Mayfield, Old Bank, 0820 Mayfield, Rose & Crown, 0823 Calwich Bank, 0825 Ellastone, Duncombe Arms, 0827 Ellastone, Dove Lane, 0832 Rocester, Barrow Hill, 0835 Ryecroft Middle School, Rocester Returns 1550
Service 309	D&G Coaches	0805 Ashbourne Road / Northfield Avenue, Rocester, 0815 Stramshall Church, 0825 Uttoxeter Bus Station, 0832 St Mary's School, 0837 Windsor Park School Returns from Uttoxeter Bus Station 1525

Services on Public Holidays

On Bank Holiday Mondays, most bus services will run to the SUNDAY timetable.

Buses do not normally run on Christmas Day, Boxing Day or New Years Day. On Christmas Eve and New Years Eve many bus services finish earlier than usual.

Some operators may also run Saturday services on Good Friday and between Christmas and New Year.

For full details of special arrangements, please contact the appropriate bus operator (see page 3).

Schooldays in Staffordshire 2010 / 2011

Buses shown in the timetable as running on "Schooldays only" will normally run on Mondays to Fridays during the following periods.

1 November to 17 December
4 January 2011 to 18 February 2011
28 February to 8 April
26 April to 27 May
6 June to 27 July

Please note that individual journeys may be cancelled without notice if not required by the school served.

Buses serving schools or colleges in other areas may observe different dates.

Hospital / Clinic Information

Cheadle Hospital

Royal Walk, Cheadle ST10 1NS

Tel : (01538) 487500

Buses : Any service to Cheadle town centre
(3 minutes walk from High Street)

Heath House Clinic

Cheadle Road, Uttoxeter ST14 7BY

Tel : (01889) 562555

Buses : 4, 32, 32A, 406 or 409
all pass the clinic

Staffordshire General Hospital

Weston Road, Stafford, Staffordshire ST16 3RS

Tel : (01785) 257731

Buses : 841 from Uttoxeter

Cheadle Health Centre

Well Street, Cheadle ST10 1EY

Tel : (1538) 487570

Buses : 123 passes the Health Centre,
7/7A, 32 and 236 operate along nearby Tean Road

University Hospital of North Staffordshire

Princes Road, Hartshill, Stoke on Trent ST4 7LN

Tel : (01782) 715444

Buses : 6A, 6B, 32, 32A to Hanley
changing to 24 or 41

Queens Hospital

Belvedere Road, Burton upon Trent DE13 0RB

Tel : (01283) 566333

Buses : 1, 1A or 402 to Burton
changing to 3, 3A, 21E or 813

Leek Moorlands Hospital

Ashbourne Road, Leek ST13 5BQ

Tel : (01538) 487234

Buses : 108, 234, 235 or 236

London Road Community Hospital

London Road, Derby DE1 2QY

Tel : (01332) 347141

Buses : 1, 1A or 402 to Burton, changing to V1, V2, V3 or X38 to Derby
(a further change will be needed in Derby City centre)

Concessionary Fares

Staffordshire County Council administers the Staffordshire and Stoke on Trent Concessionary Travel Scheme on behalf of the City of Stoke on Trent and 6 Staffordshire Districts, including Staffordshire Moorlands and Stafford Borough Councils. The scheme provides free bus travel throughout Staffordshire and Stoke on Trent for people aged 60+ or with a disability. Details of the scheme can be obtained from the County Council, but for bus pass issue please contact the Borough Council:

Staffordshire County Council

Integrated Transport and Planning Unit
Development Services Directorate
Riverway, Stafford
ST16 3TJ

Tel : (01785) 276741

Stafford Borough Council

Law and Administration
Civic Centre, Riverside
Stafford
ST16 3AQ

Tel : (01785) 619000

Staffordshire Moorlands District Council

Moorlands House
Stockwell Street
Leek
ST13 6HQ

Tel : (1538) 483483

A separate scheme is administered by East Staffordshire Borough Council and residents of East Staffordshire should contact the Borough Council offices for further information.

East Staffordshire Borough Council

Town Hall
King Edward Place
Burton upon Trent
DE14 2EB

Tel : (01283) 505919

Residents of South Derbyshire should contact:

South Derbyshire District Council

Civic Offices, Civic Way
Swadlincote
Derbyshire
DE11 0AH

Tel : (01283) 221000

Community / Voluntary Transport

Passengers unable to use the bus and rail services in this book may benefit from the voluntary and community transport schemes provided within the Cheadle and Uttoxeter area. These services are particularly beneficial to those elderly or mobility impaired passengers who experience difficulty travelling by bus. Fares are similar to those charged on local buses and the services receive a grant from Staffordshire County Council. Further information is available from :

East Staffordshire Mobility Link

Elm Lodge
37 Stapenhill Road
Burton upon Trent
DE15 9AE

Tel : Burton - (01283) 512705
(0900 - 1630)

Tel : Uttoxeter - (01899) 568021
(0900 - 1200)

Abbots Bromley Community Transport

8 Alms Houses
Baggots Street
Abbots Bromley
WS15 3BZ

Tel : (01283) 840538
(0800 - 2100 Monday to Friday)

Staffordshire Moorlands CVS

Bank House
20 St Edward Street
Leek
ST13 5DS

Tel : (01538) 371544
(1000 - 1500 Monday, Friday)

Ashbourne Community Transport

Trent Bus Garage
King Edward Street
Ashbourne Community Transport
Derbyshire
DE6 1BW

Tel : (01335) 300670
(0815 - 1645 Monday to Friday)

Southern Derbyshire Dales Volunteer Centre Car Scheme

Ashbourne Business Centre
Dig Street
Ashbourne
Derbyshire
DE6 1GF

Tel : (01335) 344700
(1000 - 1300 Monday to Friday)

Staffordshire County Council

Integrated Transport and Planning Unit

- * Provides socially necessary local bus services
- * Publishes comprehensive timetable books
- * Supports Voluntary Car Schemes and Community Minibus Schemes for those who find difficulty in gaining access to public transport
- * Helps fund the provision of new bus shelters, together with District and Parish Councils
- * Jointly funds new high quality accessible bus routes
- * Supports the development of rail services
- * Manages Staffordshire and Stoke on Trent Concessionary Travel Scheme



Timetables for Other Areas of Staffordshire

Free booklets containing details of bus services in adjoining areas of Staffordshire are available from Local Libraries, Tourist Information Centres and District Council Offices in Staffordshire, or by post from :

Integrated Transport and Planning Unit
Development Services Directorate
Staffordshire County Council
Riverway
Stafford ST16 3TJ
Telephone: (01785) 276739 or 276748
Fax: (01785) 276788
E-mail: publictransport@staffordshire.gov.uk

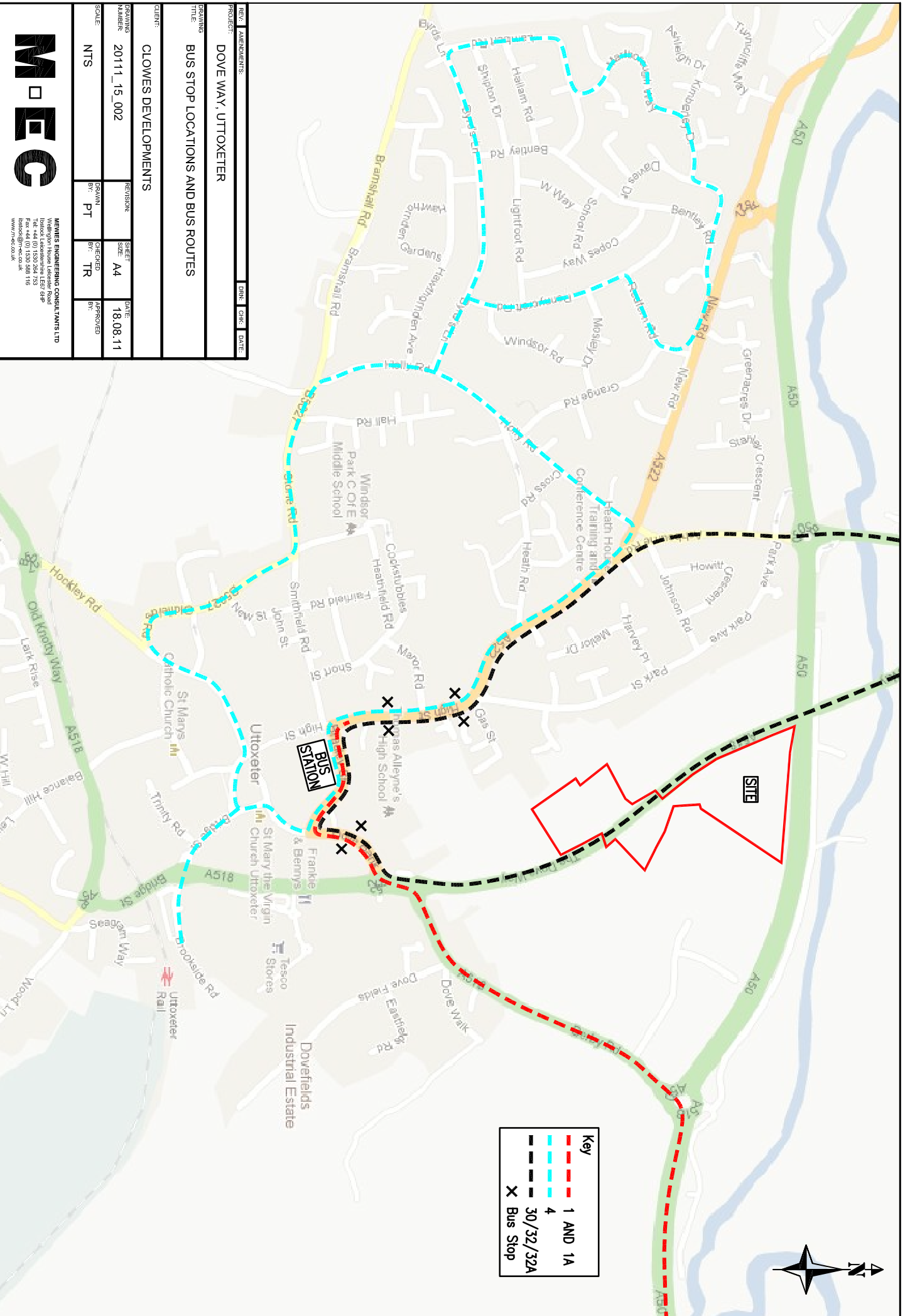
Please enclose a self addressed envelope and say which area you need a timetable for

If you wish to receive a full set of 12 timetable booklets send a cheque or postal order to the value of £5.00, made payable to 'Staffordshire County Council'

Current timetable booklets for all areas are also available on the County Council website :

www.staffordshire.gov.uk/transport/publictransport/buses





Key	
	1 AND 1A
	4
	30/32/32A
	Bus Stop



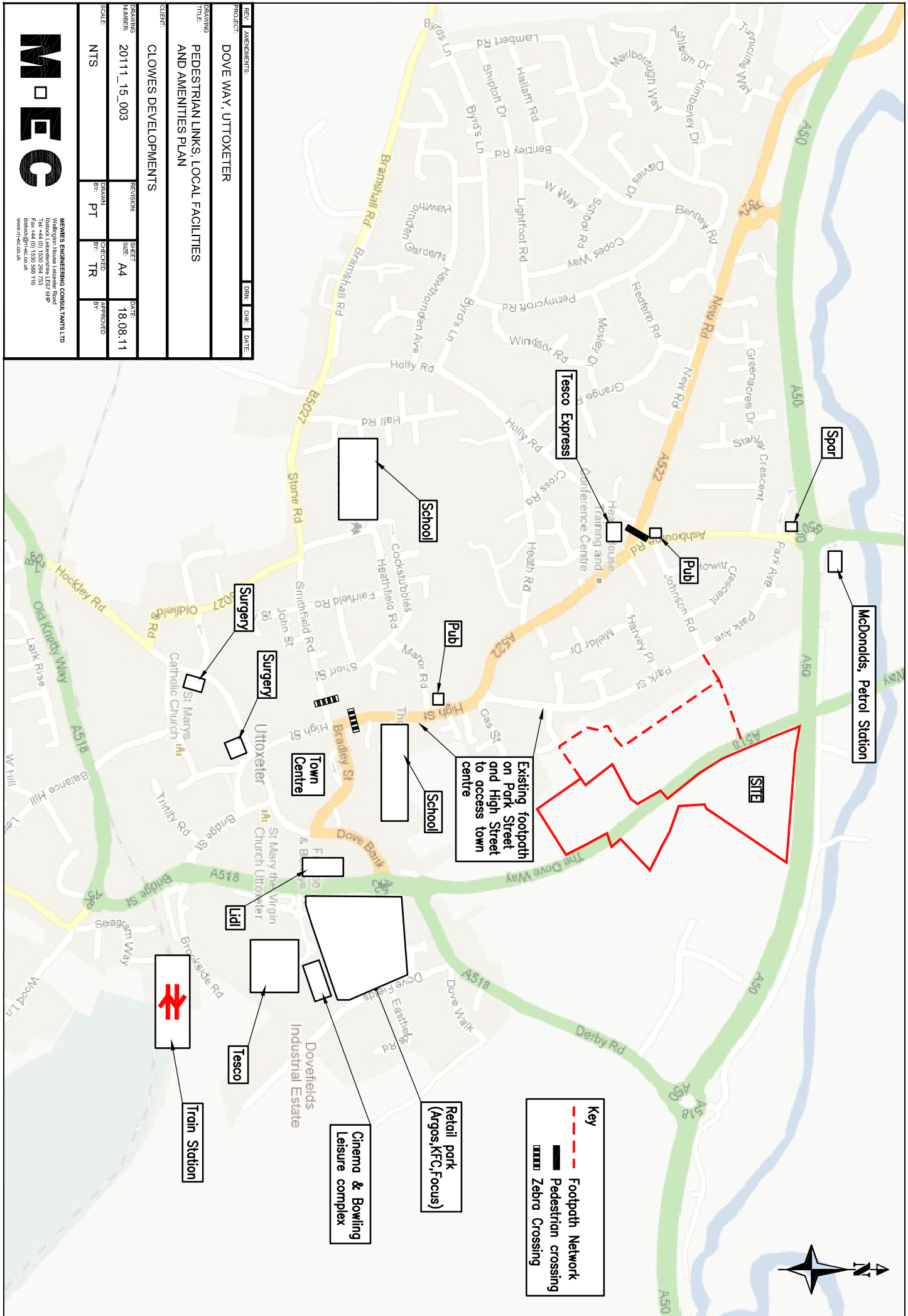
REV	AMENDMENTS	DATE	CHK	DATE

PROJECT:	DOVE WAY, UTOXETER
DRAWING TITLE:	BUS STOP LOCATIONS AND BUS ROUTES

CLIENT:	CLOWES DEVELOPMENTS
DRAWING NUMBER:	20111_15_002
SCALE:	NTS
REVISION:	SHEET SIZE: A4
DRAWN BY:	PT
CHECKED BY:	TR
DATE:	18.08.11



MEWES ENGINEERING CONSULTANTS LTD
 Millington House, Garsington Road
 Oxford, OX4 2DQ, UK
 Tel: +44 (0) 1850 264 733
 Fax: +44 (0) 1850 268 116
 www.mec.co.uk



Key

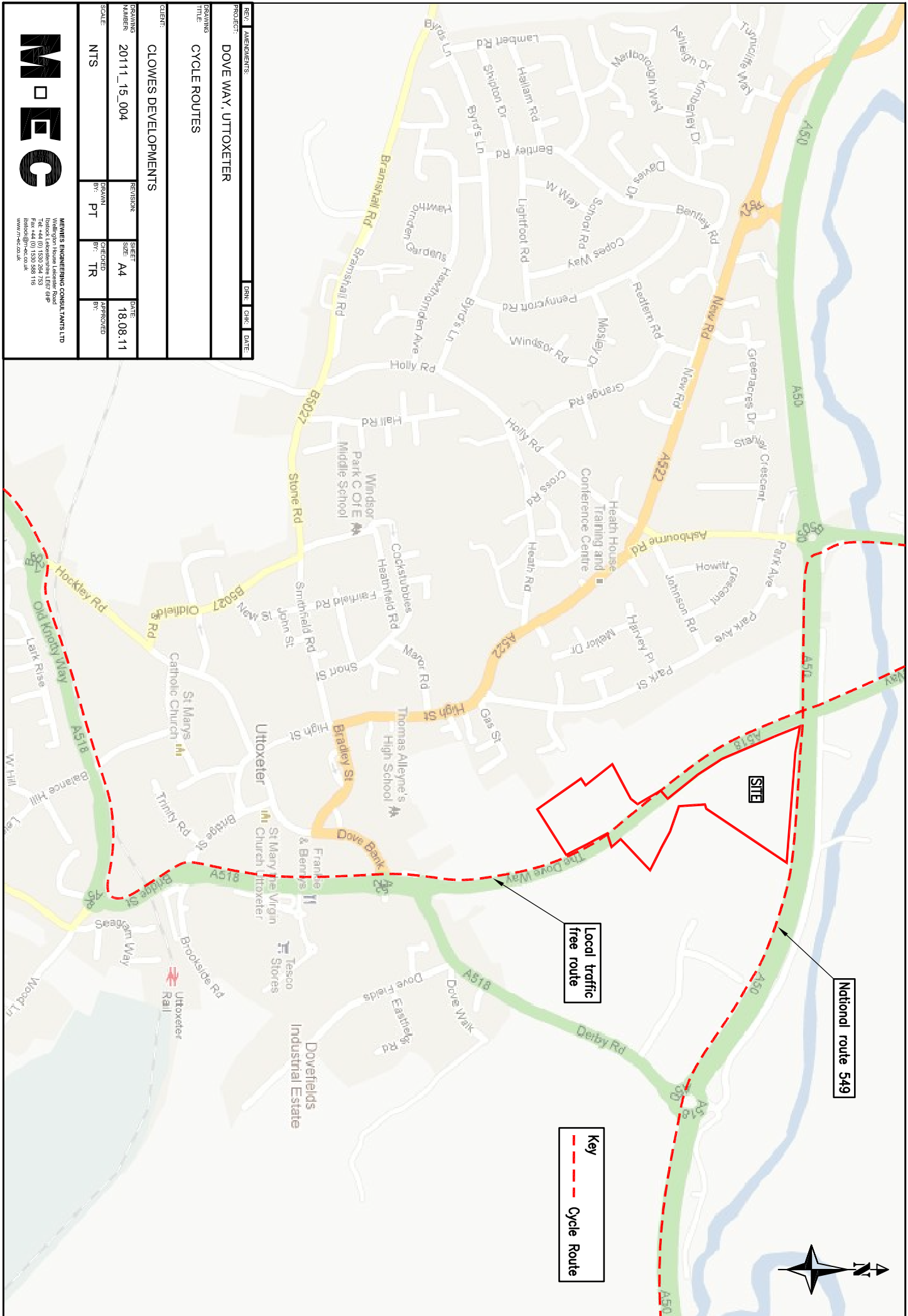
- Footpath Network
- Pedestrian crossing
- Zebra Crossing



REV. AMENDMENTS:	DATE:	CHECKED BY:	DATE:
PROJECT:	DOVE WAY, UTOXETER	DRAWN BY:	PT
TITLE:	PEDESTRIAN LINKS, LOCAL FACILITIES AND AMENITIES PLAN	CHECKED BY:	TR
CLIENT:	CLOWES DEVELOPMENTS	DATE:	18.08.11
DRAWING NUMBER:	20111_15_003	SHEET:	A4
SCALE:	NTS	APPROVED BY:	



MEWES ENGINEERING CONSULTANTS LTD
 Millington House, Leek Road
 Uttoxeter, Staffordshire ST10 2BQ
 Tel: 444 (0) 1520 204 733
 Fax: 444 (0) 1520 288 116
 www.mec.co.uk



Key
 - - - - - Local traffic free route
 - - - - - Cycle Route

REV	AMENDMENTS	DATE	CHK	DATE
PROJECT: DOVE WAY, UTOXETER				
DRAWING TITLE: CYCLE ROUTES				
CLIENT: CLOWES DEVELOPMENTS				
DRAWING NUMBER	20111_15_004	REVISION	SHEET SIZE	DATE
SCALE:	NTS	DRAWN BY: PT	CHKD BY: TR	18.08.11



MEC
 MEWES ENGINEERING CONSULTANTS LTD
 100 Longton Road, Uttoxeter, Staffordshire ST10 2BE
 Tel: +44 (0) 1520 264 733
 Fax: +44 (0) 1520 268 116
 www.mec.co.uk

APPENDIX C

Tim Rose

From: James Whitton
Sent: 01 April 2011 12:44
To: Tim Rose
Subject: FW: TRIM: FW: Proposed residential and commercial development at The Dove Way, Uttoxeter

From: Evenson, Geoff (Place) [mailto:geoff.evenson@staffordshire.gov.uk]
Sent: 01 April 2011 12:22
To: James Whitton
Cc: Harvey, Kevin
Subject: RE: TRIM: FW: Proposed residential and commercial development at The Dove Way, Uttoxeter

James

Further to your email, ideally I would prefer a meeting to discuss the scope of the TA. However I would expect the TA being compiled in accordance with the Dft guidance on Transport Assessments March 2007. In terms of the junctions to be assessed I would expect you include the following;

- site access/s,
- Doveway A518/B5030 roundabout,
- Doveway A518/Derby Road A518 roundabout,
- Town Meadows Way/DovebankA522 Roundabout,
- Mini roundabout on the Derby Road A518 jn Dovefield.

How many accesses are being proposed, from what I understand the proposed housing is to be off Pennycroft Lane? If so then I would expect you to also consider the following junctions;

- Park Street/Cheadle Road – High Street Uttoxeter,
- PennyCroft lane/Park Street Uttoxeter include Croft Grove which forms a staggered junction,
- Park Avenue jn Ashbourne Road,
- Ashbourne Road jn Johnson Road,
- Johnson Road Jn Park Avenue/Park Street

Whilst I accept that for the residential development the above looks a little excessive but following other developments in that area we had a lot of local residents objecting because of the perceived congestion so to avoid any issues I would like these issues to be addressed straight off.

Given the development is close to the trunk road network I would suggest that you liaise with Kevin Harvey at the HA, (0121 678 8505), but I would expect the Ashbourne Road B5030/A50 Roundabout and the Derby Road A518/A50 Roundabout being included as a minimum.

Before I comment on the proposed trip rates I will require the full TRICS print outs so I can view the sites included.

Finally the travel plan I would expect you to provide a travel plan in accordance with the Dft's guidance Good Practice Guidelines: Delivering Travel Plans through the planning process April 2009 and the County Councils guidance which can be found of the internet.

Hoping the above information is helpful, but if you wish to discuss any of the above or wish to arrange a meeting then please feel free to give me a call on 01785 276604.

Regards,
Geoff Evenson

From: Chadwick, James (Place)
Sent: 23 March 2011 10:19
To: Evenson, Geoff (Place)
Subject: TRIM: FW: Proposed residential and commercial development at The Dove Way, Uttoxeter

Geoff

Tim Rose

From: Harvey, Kevin [Kevin.Harvey@highways.gsi.gov.uk]
Sent: 12 April 2011 12:37
To: James Whitton
Cc: Richard Cornell; 'Andrew Carnell'; Evenson, Geoff (Place); Chadwick, James (DSD); McCann, David
Subject: RE: Proposed mixed use residential and commercial site at The Dove Way, Uttoxeter

James,

I'll be dealing with this for a few weeks more but there will be a change in personnel very shortly. I'll advise when I know more.

Trip Rates

The supplied site location diagram indicates that the site sits out on the edge of town in what could be considered to be a suburban character area. We note that in some cases, the 'edge of town centre' category has been used. We consider sites that fall into this category are not representative of the application site and therefore 'suburban' and 'edge of town' sites selection should be used.

In all cases, the site selection has been undertaken with too narrow reference to the site size. A wider variation would be acceptable and allow a broader range of sites to be included in the sample.

Some specific points:

Residential - 'Edge of town centre' sites should be avoided as these sites are unlikely to be representative of the application site. The range of number of units selected is too narrow to provide an adequate sample size. We would suggest a range of 35 – 140 units. The regional selections are also too restrictive and should be balanced between the need for a reasonable sample size with the need account for regional differences in trip generation. As a starting point, London and Northern Ireland should be omitted.

B2 - For the purposes of trip rate selection the 'Industrial Unit' land use category has been used. This is acceptable if a single unit, however we would recommend you use the Industrial Estate Cass if more than one B2 class building is included as part of the planning application.

B8 - The use of the 'edge of town centre' site selection parameter is unacceptable.

Other Points

Insofar as SRN junction assessments are concerned, the two A50 Junctions (A518 and B5030) would be fine for the purposes of this exercise.

Distribution based around Census data would be fine. A gravity model would be acceptable if our colleagues at SCC are content with this approach.

Future year assessment is generally 10 years post application date.

I'd reiterate Geoff's points (his email 1st April) on the travel plan.

I hope you find these comments helpful.

Regards,

Kevin

Kevin Harvey, Planning Manager

Highways Agency | The Cube | 199 Wharfside Street | Birmingham | B1 1RN

Tel: +44 (0) 121 6788505

Web: <http://www.highways.gov.uk>

GTN: 6189 8505

Safe roads, Reliable journeys, Informed travellers
Highways Agency, an Executive Agency of the Department for Transport.

From: James Whitton [<mailto:James.whitton@m-ec.co.uk>]

Sent: 12 April 2011 09:47

To: Harvey, Kevin

Subject: Proposed mixed use residential and commercial site at The Dove Way, Uttoxeter

Hello Kevin,

Regarding the information I sent to on the 28th of March for the mixed use residential and commercial development at The Dove Way, Uttoxeter; Have you had the opportunity to review the TRICS data I sent? You mentioned in your last email to me that you were going through a period of team restructuring, therefore would you be able to confirm if it will continue to be yourself who we deal with regarding this site?

If you have any queries please do not hesitate to contact me

Many Thanks

James Whitton

M-EC
Wellington House
Leicester Road
Ibstock
Leicestershire
LE67 6HP

t: 01530 264753

f: 01530 588116

e: james.whitton@m-ec.co.uk

www.m-ec.co.uk

This email was received from the INTERNET and scanned by the Government Secure Intranet anti-virus service supplied by Cable&Wireless Worldwide in partnership with MessageLabs. (CCTM Certificate Number 2009/09/0052.) In case of problems, please call your organisation's IT Helpdesk. Communications via the GSi may be automatically logged, monitored and/or recorded for legal purposes.

The original of this email was scanned for viruses by the Government Secure Intranet virus scanning service supplied by Cable&Wireless Worldwide in partnership with MessageLabs. (CCTM Certificate Number 2009/09/0052.) On leaving the GSi this email was certified virus free. Communications via the GSi may be automatically logged, monitored and/or recorded for legal purposes.



**MEWIES ENGINEERING
CONSULTANTS LTD**

**Wellington House
Leicester Road
ibstock
Leicestershire LE67 6HP**

**Tel: 01530 264 753
Fax: 01530 588 116
ibstock@m-ec.co.uk
www.m-ec.co.uk**
